COUNTY PLATS

1919

1966.x356.041

T.1N.R.4E.

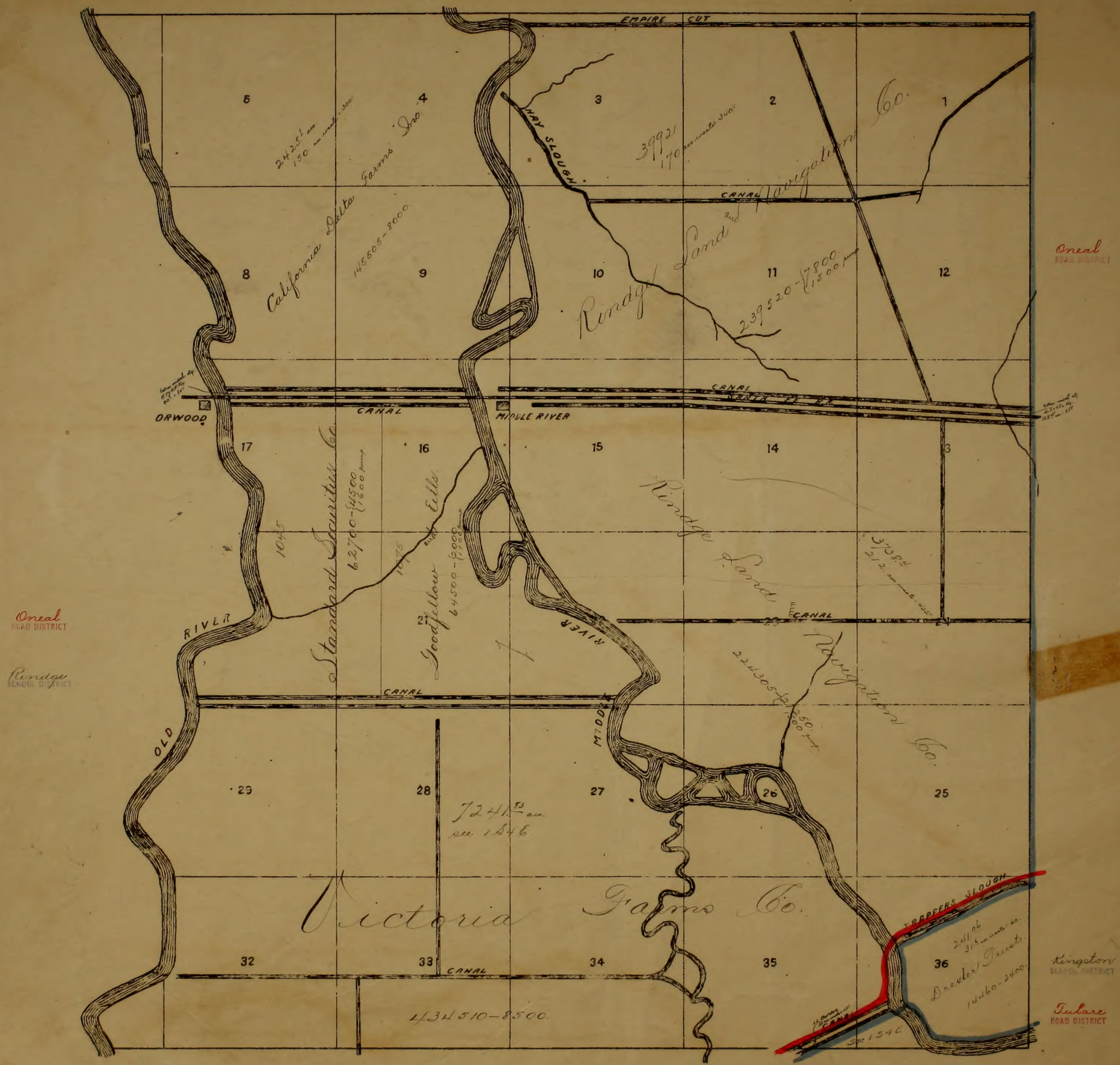
Rindge
SCHOOL DISTRICT
EMPIRE CUT
5
4
3
2
1
2425.⅟ ac.
150 ac. waste 300
California Delta Farms Inc.
145505-8000
HAY SLOUGH
39921
170 acres waste 340
Rindge Land and Navigation Co.
239520-{7800
1500 pump
CANAL
8
9
10
11
12
Oneal
ROAD DISTRICT
CANAL
SANTA FE R.R.
ORWOOD
CANAL
MIDDLE RIVER
17
16
15
14
13
Standard Securities Co.
1045
62700-{4500
1600 pump
1075
Goodfellow Eells
64500-{2000
1100 pump
Rindge Land Navigation Co.
3738.ⅱ
212
CANAL
224305-{2250.
1200 pump
21
RIVER
RIVER
OLD
CANAL
MIDDLE
Oneal
ROAD DISTRICT
Rindge
SCHOOL DISTRICT
29
28
27
26
25
7241.13 ac.
see 1S4E.
Victoria Farms Co.
32
33
CANAL
34
35
36
434510-8500.
TRAPPERS SLOUGH
241.06
31
Drexler Estate
14460-2400.
CANAL
See 1S4E
Kingston
SCHOOL DISTRICT
Tulare
ROAD DISTRICT

T.1N.R.5E.

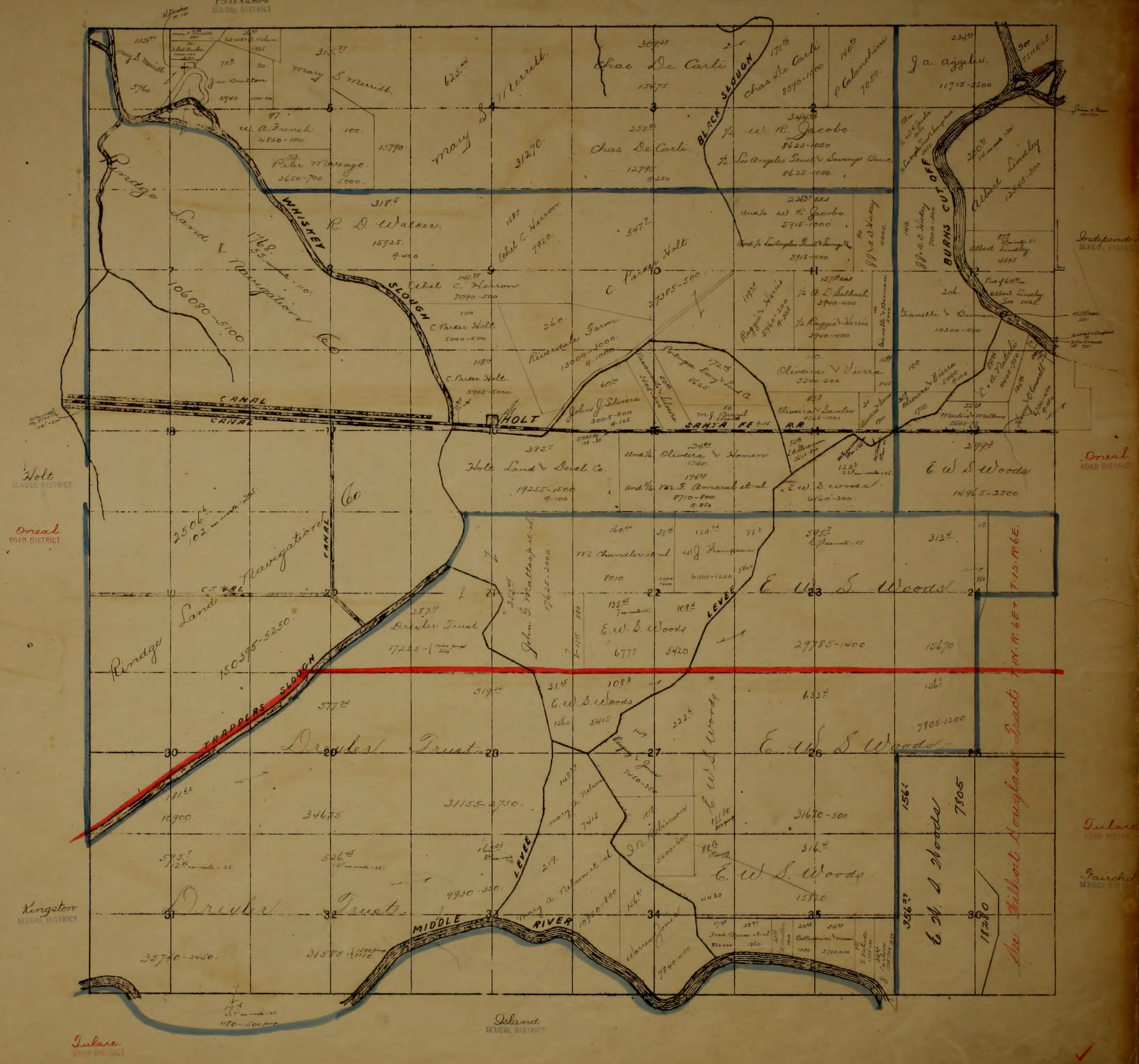
Peterson School District
Road District
Peterson School District
Mary S. Merrill
J. W. Boulton
W. A. French
4850-100
Peter Marengo
2650-700
Mary S. Merrill
Mary S. Merrill
31270
Chas De Carli
15475
Chas De Carli
12795
Chas De Carli
8590-1500
P. Calamonini
7050
BLACK SLOUGH
½ W. R. Jacobs
8625-1050
½ Los Angeles Trust & Savings Bank
8625-1050
J. A. Azzelin
11715-2500
Albert Lindley
12645-300
BURNS CUT OFF
Rindge Land & Navigation Co.
106080-5100
WHISKEY SLOUGH
R. D. Walker
15925
Ethel C. Herron
7920
Ethel C. Herron
7090-500
C. Parker Holt
27385-500
C. Parker Holt
5000-500
C. Parker Holt
3905-5000
Riverdale Farm
13000-3000
Undiv ½ W. R. Jacobs
5915-1000
Undiv ½ Los Angeles Trust & Savings Bk
5915-1000
Raggio & Harris
½ A. L. Salbach
3940-400
½ Raggio & Harris
3940-400
Granelle & Baumann
10300-500
Albert Lindley
Oliveira & Vierra
5500-500
Oliveira & Santos
Oliveira & Vierra
John J. Silveira
3005-800
M. J. Brazil
Martin Mellow
CANAL
CANAL
HOLT
SANTA FE R.R.
Holt School District
Oneal Road District
Holt Land & Devel Co.
19255-1500
Undiv ½ Oliveira & Homen
Undiv ½ M. F. Amaral et al
8710-800
E. W. S. Woods
6960-300
E. W. S. Woods
14965-2500
Oneal Road District
Independence School District
Rindge Land & Navigation Co.
150395-5250
CANAL
Dresler Trust
17225
John G. Mattos et al
17625-2000
M. Chandler et al
8010
W. J. Thompson
6010-1200
E. W. S. Woods
6775
5420
LEVEE
E. W. S. Woods
29785-1400
15670
T.1S.R.6E.
E. W. S. Woods
E. W. S. Woods
E. W. S. Woods
7805-1200
TRAPPERS SLOUGH
Dresler Trust
31155-2750
34655
Mary A. Nelson
7415
J. N. Robinson
E. W. S. Woods
31670-500
E. W. S. Woods
15820
E. W. S. Woods
7805
LEVEE
Mary A. Nelson et al
10760-800
Dresler Trust
35740-2450
31585
9930-350
MIDDLE RIVER
Warren Jones
7840-400
Fred Bruce et al
Calamonini
See Wilhoit Douglass Tract T1N. R.6E.
Kingston School District
Tulare Road District
Island School District
Tulare Road District
Fairchild School District
6
4
3
2
7
8
9
10
11
18
17
16
15
19
20
21
22
23
24
30
29
28
27
26
25
31
32
33
34
35
36

T.1N.R.6E.

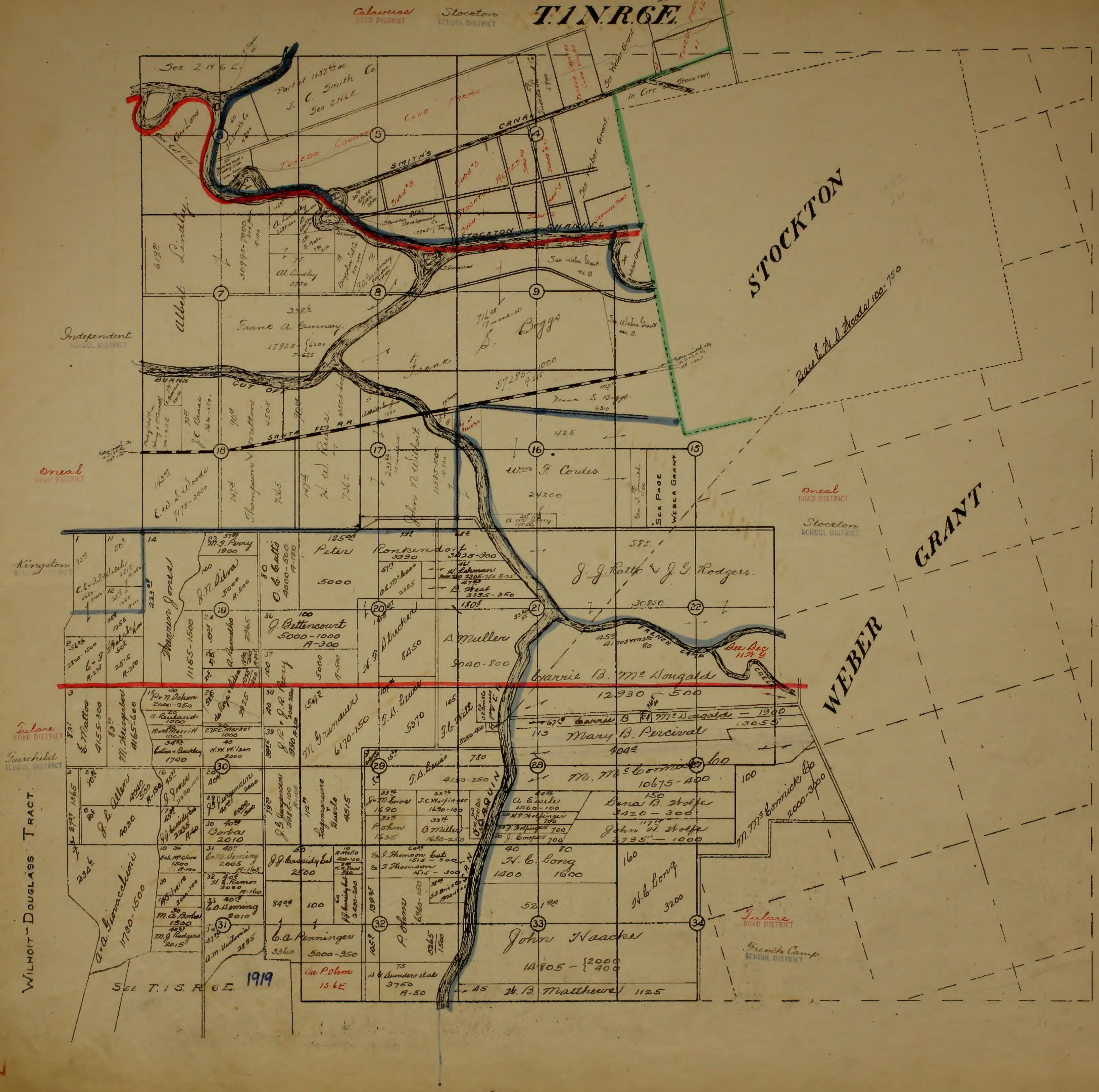

Calaveras Road District
Stockton School District
See 2 N 6 E.
Part of 1137.66 ac. J. C. Smith Co. See 2 N.6 E.
Tuxedo Country Club Farms
Smith's Canal
Stockton Acres
Subd. B
Stockton Channel
In City of Stockton
Weber Grant
See Weber Grant
STOCKTON
Zone E. N. S. Woods 100-750
Albert Lindley
Al Lindley 3750
30995-7000
Frank A. Guernsey 17925-{6500
S. Boggs
Frank S. Boggs
57285-1000
Independent School District
Burns Cut Off
Santa Fe R.R.
J. C. Brass
Thompson Vermillion
H. W. Pious
John N. Wilhelmi
11585-1000
Wm. F. Cordes 24200
See Page Weber Grant
Oneal Road District
Stockton School District
E. W. S. Woods 7175-2000
Kingston School District
M. G. Perry 1900
Warren Jones
J. N. Silva 5000
O. C. Cutts
Peter Ronkendorf 3930
5000
J. Bettencourt 5000-1000 A-300
A. Muller 9040-800
J. J. Ratto & J. G. Rodgers 30850
French Camp Creek
See Sec. 11 N.G.
WEBER GRANT
Carrie B. McDougald 12930-500
Carrie B. McDougald 1900
Mary B. Percival
M. Grunauer 6170-150
T. B. Lewis 5370
Tulare Road District
Fairchild School District
E. Mattos 4155-300
M. Meugerber 4165-600
J. L. Allen
M. McCormick Co. 10675-400
Lena B. Wolfe 3420-300
John N. Wolfe 2795-1000
M. McCormick Co. 2000-3200
Borba 2010
J. J. Cassidy Est. 2500
P. Ohm
N. C. Long 1400 1600
N. C. Long 3200
San Joaquin
A. A. Giovacchini 11730-1500
C. A. Penninger 5000-350
John Haacke 14805-{2000 400
W. B. Matthews 1125
See T. 1 S. R 6 E.
See P. Ohm 1S.6E
1919
Tulare Road District
French Camp School District
Wilhoit-Douglass Tract.
5
4
6
7
8
9
15
16
17
18
19
20
21
22
27
28
29
30
31
32
33
34

T.1N.R.7E.

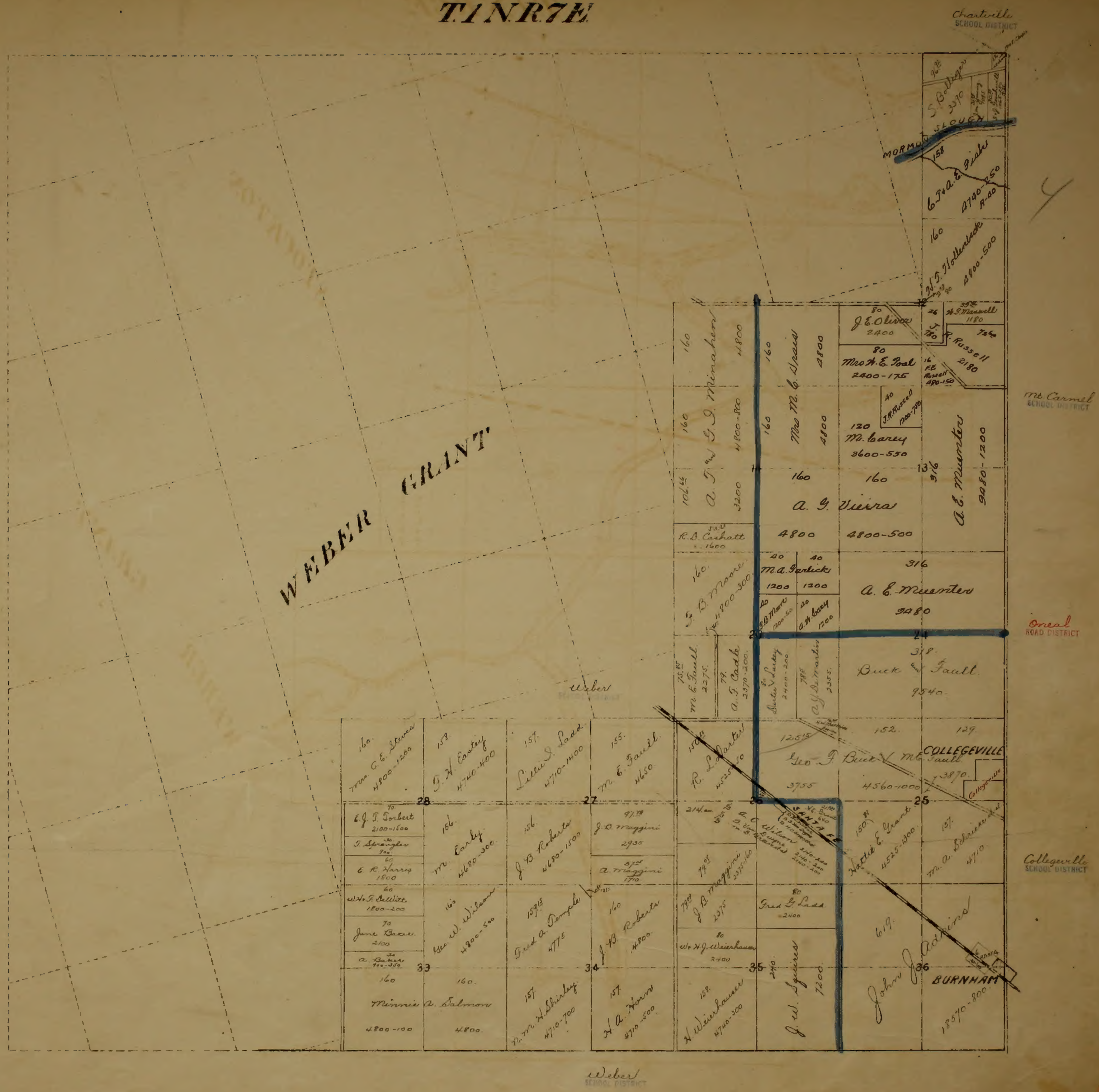

Charteville SCHOOL DISTRICT
WEBER GRANT
MORMON SLOUGH
S. Bolliger 3390
96.92
G. T. & A. E. Fisk 158 4740-250 A-40
160 N. T. Hollenbeck 4800-500
80 J. E. Oliva 2400
39.50 H. T. Maxwell 1180
26
J. 780
P. Russell 72.60 2180
80 Mrs H. E. Pool 2400-175
16 F.E. Russell 490-150
40 J. R. Russell 1200-750
120 M. Carey 3600-550
160 A. T. & G. I. Minahan 4800
160 4800-800
106.66 3200
160 Mrs M. C. Spain 4800
160 4800
160 160 A. G. Vieira 4800 4800-500
316 A. E. Muenter 9480-1200
53.33 R. D. Cashatt 1600
160. G. B. Moore 4800-300
40 40 M. A. Garlick 1200 1200
40 G. B. Moore 1200-50
40 A. H. Carey 1200
316 A. E. Muenter 9480
Mt. Carmel SCHOOL DISTRICT
Oneal ROAD DISTRICT
75.85 M. E. Faull 2275.
79. A. F. Cadle 2370-200.
80 Dexter & Laskey 2400-200
78.5 A. J. DeMartini 2355.
318. Buck & Faull. 9540.
Weber SCHOOL DISTRICT
152. 129.
125.15
Geo. F. Buck & M. E. Faull 3755 4560-1000
COLLEGEVILLE
3870.
Collegeville
160. Mrs. C. E. Stevens 4800-1200
158 F. H. Easley 4740-400
157. Lillie F. Ladd 4710-1400
155. M. E. Faull 4650
150.85 R. L. Dexter 4525-50
28
27
26
25
70 E. J. T. Torbert 2100-1500
30 T. Sprangler 900
60 E. R. Harris 1800
60 W. H. & F. DeWitt 1800-200
70 Jane Baker 2100
30 A. Baker 900-350
156. M. Early 4680-300
156 J. B. Roberts 4680-1500
97.78 J. D. Maggini 2935
57.00 A. Maggini 1710
214.00
A. C. Wilson
D. Van Dusen
M. B. Brandes
SANTA FE
2140-200
2140-200
2140-200
79.09 J. B. Maggini 2375-160
79.09 J. B. Maggini 2375
150.85 Hattie E. Grant 4525-1300
157. M. A. Schroeder 4710
Collegeville SCHOOL DISTRICT
160 Geo. W. Wilson 4800-500
159.15 Fred A. Temple 4775
160 J. B. Roberts 4800.
80 Fred G. Ladd 2400
80 Wr. H. J. Weierhauser 2400
619. John J. Adkins
33
34
35
36
160 Minnie A. Salmon 4800-100
160. 4800.
157. N. M. H. Shirley 4710-700
157. H. A. Horn 4710-500
158. H. Weierhauser 4740-300
240. J. W. Squires 7200.
BURNHAM
18570-800
Weber SCHOOL DISTRICT

T.1N.R.8E.

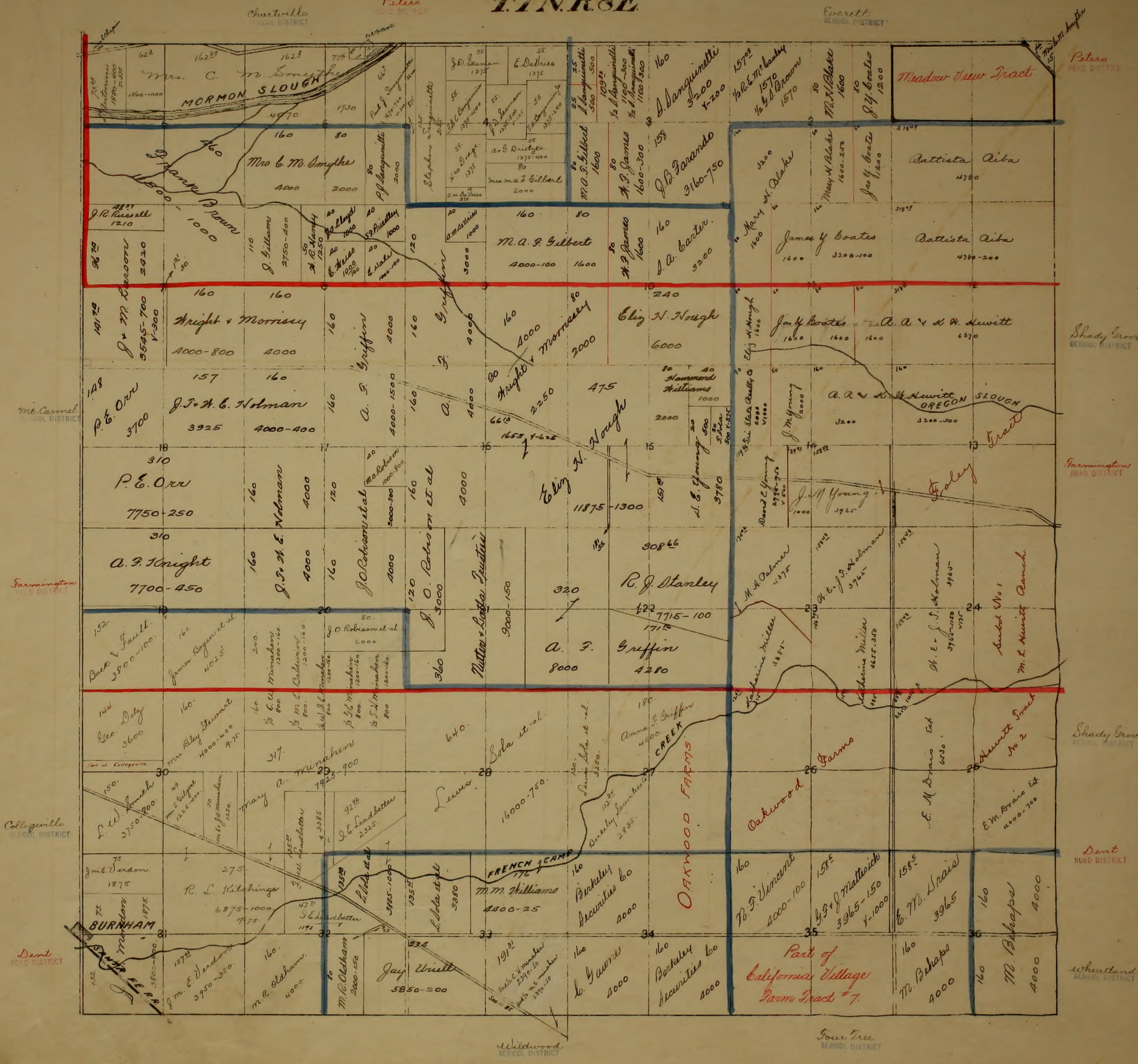
Chartville SCHOOL DISTRICT
Peters ROAD DISTRICT
Everett SCHOOL DISTRICT
Peters ROAD DISTRICT
Shady Grove SCHOOL DISTRICT
Farmington ROAD DISTRICT
Mt. Carmel SCHOOL DISTRICT
Farmington ROAD DISTRICT
Shady Grove SCHOOL DISTRICT
Collegeville SCHOOL DISTRICT
Dent ROAD DISTRICT
Dent ROAD DISTRICT
Wheatland SCHOOL DISTRICT
Wildwood SCHOOL DISTRICT
Four Tree SCHOOL DISTRICT
Mrs. C. M. Smythe
MORMON SLOUGH
Mrs C. M. Smythe 4000 2000
P. J. Sanguinetti 2000
Stephen Sanguinetti
J. D. Lemmon 1375
E. DeVries 1375
a. J. Dietzke 1375-400
Mrs. ma J. Gilbert 2000
J. Sanguinetti
M. A. F. Gilbert 1600
A. J. James 1600-300
J. B. Farando 3160-750
A. Sanguinetti 3200 V-200
½ R. E. McCauley 1570
½ G. D. Brown 1570
M. N. Blake 1600
J. Y. Coates 1200
Meadow View Tract
Mrs M. Smythe
J. Frank Brown 4500-1000
J. R. Russell 1210
J. Gilliam 2750-200
M. A. F. Gilbert 4000-100 1600
A. J. James 1600
J. A. Carter 3200
Mary N. Blake 1600
Mary N. Blake 1600-250
Jas Y. Coates 1200
James Y Coates 1600 3200-100
Battista Aiba 4780
Battista Aiba 4780-200
J. M. Larson 2920
J. + M. Larson 3545-700 V-300
Wright + Morrissey 4000-800 4000
A. F. Griffin 4000
Wright + Morrissey 2000
Eliz N. Hough 6000
Hammond Williams 1000
Jas Y Coates 1600 1600 1600
A. A. + L. H. Hewitt 6870
A. A. + L. H. Hewitt 3200 3200-500
OREGON SLOUGH
P. E. Orr 3700
J. T. + H. E. Holman 3925 4000-400
A. F. Griffin 4000-1500
Wright + Morrissey 2250
Eliz N. Hough 11875-1300
J. M. Young 2000
J. M. Young 3965
Foley Tract
P. E. Orr 7750-250
J. T. + H. E. Holman 4000
J. O. Robison et al 4000
S. E. Young 3780
A. F. Knight 7700-450
J. T. + H. E. Holman 4000
J. O. Robison et al 3000
Nutter + Loomis Trustees 9000-150
R. J. Stanley 7715-100
M. A. Palmer 4375
H. E. + J. S. Holman 3965
H. E. + J. S. Holman 3965-1100
School No 1
M. L. Hewitt Ranch
Buck + Faull 3800-100
James Bogan et al 4025
J. O. Robison et al 2000
A. F. Griffin 8000 4280
Katherine Miller
Katherine Miller 3965-350
Geo. Daly 3600
Mrs Eley Stewart 4000-400
Mary A. Minahen 7925-900
Lewis Sola et al 16000-750
Lewis Sola et al 3250
Anna F. Griffin 4500
CREEK
OAKWOOD FARMS
Oakwood Farms
E. M. Drais Est 6050
E. M. Drais Est 4000-700
Hewitt Tract No 2
L. W. Smith 3750-900
J. E. Leadbetter 2325
J. M. E. Verdon 1875
R. L. Hutchings 6875-1000
FRENCH CAMP
M. M. Williams 4400-25
Berkeley Securities Co 4000
Berkeley Securities Co 2835
R. F. Vincent 4000-100
G. F. + J. Matteoich 3965-150 V-1000
E. M. Drais 3965
M. Behaps 4000
BURNHAM
SANTA FE R.R.
J. M. E. Verdon 3950-350
M. R. Oldham 4000
M. C. Oldham 3000-150
Jay Ursell 5850-200
C. Gawne 4000
Berkeley Securities Co 4000
Part of California Village Farm Tract #7
M. Behaps 4000
M. Behaps 4000

T.1N.R.9E.

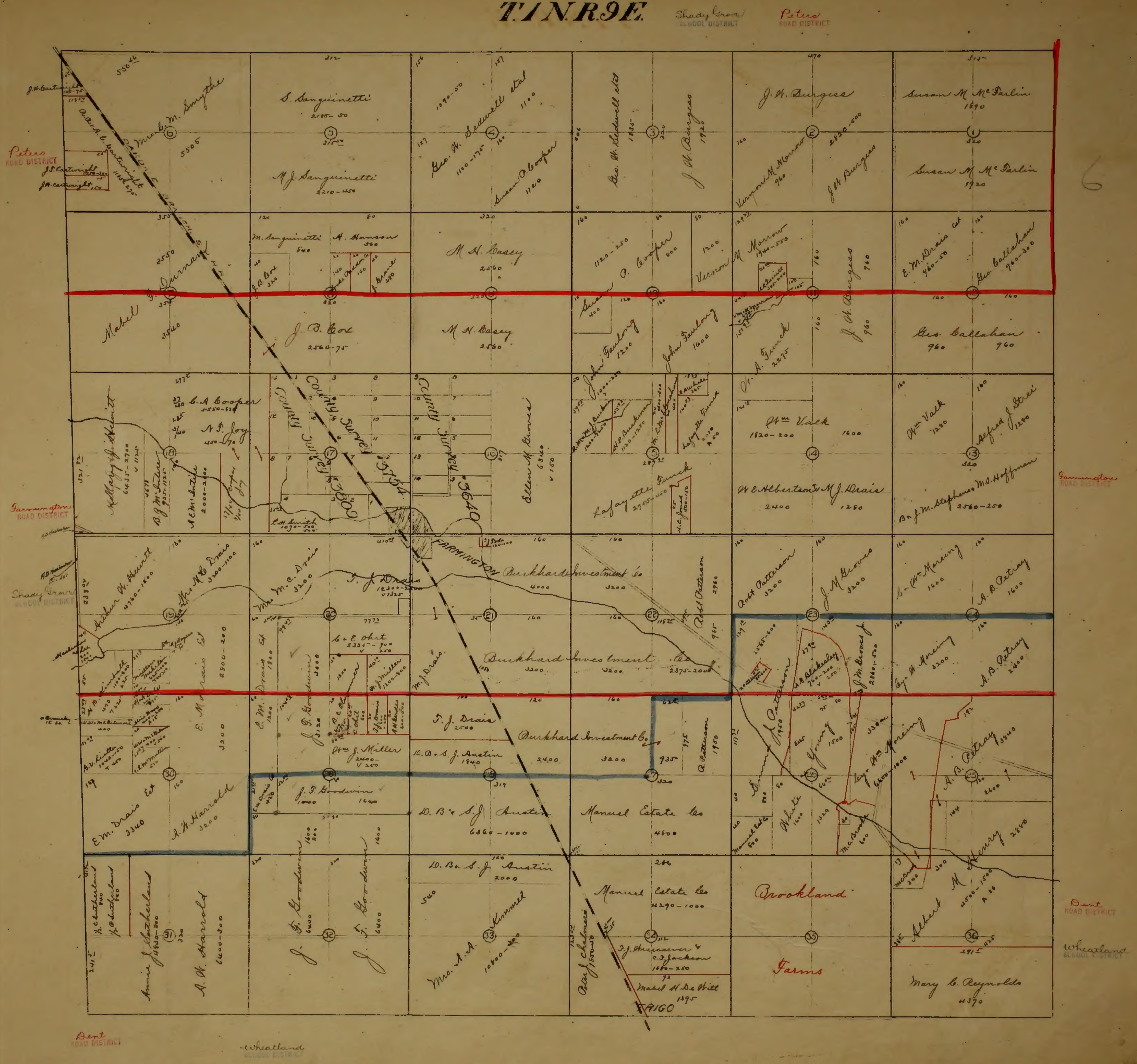
Shady Grove
SCHOOL DISTRICT
Peters
ROAD DISTRICT
J.H. Cartwright
105-75
1155
550.46
Mrs. C. M. Smythe
6
5505
A. A. & H. C. Cartwright
1150-275
Peters
ROAD DISTRICT
J.S. Cartwright
250-300
J.H. Cartwright
312
S. Sanguinetti
2185-50
5
3155
M.J. Sanguinetti
2210-450
156
157
1090-50
Geo. H. Sedwell etal
1100
4
1100-175
160
Susan O. Cooper
1120
Geo. H. Sedwell etal
1835
3
320
J.H. Burgess
1920
470
J.H. Burgess
2
2820-600
160
Vernon M Morrow
960
J.H. Burgess
315
Susan M McFarlin
1690
1
320
Susan M McFarlin
1920
355
3550
Mabel G. Durnan
354
3540
120
80
M. Sanguinetti
840
H. Hanson
560
J.B. Cox
320
J. Crane
280
320
M.H. Casey
2560
160
1120-250
Susan O. Cooper
800
1200
Vernon M Morrow
1940-550
160
J.H. Burgess
960
160
E.M. Drais Est
960-50
Geo. Callahan
960-300
Mabel
J.B. Cox
2560-75
M.H. Casey
2560
Susan
400
120
John Fauloug
1200
John Fauloug
1600
A. Funck
2275
160
J.H. Burgess
960
160
Geo. Callahan
960
960
2775
C.A. Cooper
550-634
N.J. Joy
450-70
Mary J. Hewitt
6435-2700
V 1125
321.82
B.J. McIntire
735-1125
A.E. McIntire
2000-2000
Cooper
Joy
18
Farmington
ROAD DISTRICT
County Survey
County Survey 3809
County Survey 3754
County Survey 3640
17
16
C.H. Smith
1030-500
Ellen M Groves
6340
V 150
John Fauloug
1000-250
H.P. Buckman
1120-1250
E.A. Whale
365
Lafayette Funck
15
2877.21
Lafayette Funck
2755-450
H.C. Jones
Wm Valk
1620-200
1600
14
W.E. Albertson & M.J. Drais
2400
1280
160
Wm Valk
1280
160
Alfred J. Strei
1280
13
320
B & J.M. Stephens & M.D. Hoffman
2560-250
Farmington
ROAD DISTRICT
410.28
FARMINGTON
A.B. Hoelscher
2380.4
Shady Grove
SCHOOL DISTRICT
160
Arthur H. Hewitt
4760-1600
Mrs M.C. Drais
3200-1100
19
160
Mrs M.C. Drais
3200
T.J. Drais
12300-2300
V 1325
20
7773
21
160
Burkhard Investment Co.
4000
3200
160
22
1152.5
Robt Patterson
2960
985
160
Robt Patterson
3200
160
J.M. Groves
3200
23
160
G. & Wm Moreing
1600
160
A.B. Petray
1600
24
E.M. Drais Est
2800-200
E.M. Drais Est
1800
J.F. Goodwin
3000
C. & E. Ohrt
2335-900
250
Wm J. Miller
1200-400
M.J. Drais
Burkhard Investment Co.
3200
3200
2375-200
1585-600
A.B. Blakesley
760-200
250
J.M. Groves Jr.
2860-500
G. Wm Moreing
3200
A.B. Petray
2400
W.W. McElhinney
400
E.M. Drais
3200
E.M. Drais
1200
J.F. Goodwin
3120
C. Ohrt
600
T.J. Drais
A.H. Kendig
600-500
Wm J. Miller
2400-
V 250
T.J. Drais
2500
D.B. & S.J. Austin
1840
120
Burkhard Investment Co.
2400
3200
160
62.5
935
975
R. Patterson
1950
1177.5
Emma J Patterson
1950
Young
1500
G. Wm Moreing
6600-1000
192
A.B. Petray
3840
G.V. Liette
1040-150
C.L. McMillen
510
30
160
E.M. Drais Est
3340
A.H. Harrold
3200
E.M. Drais
420
29
J.F. Goodwin
1040
1640
28
318
D.B. & S.J. Austin
6360-1000
27
320
Manuel Estate Co
4800
26
Manuel Est Co
800
White
1600
1320
M.C. Brock
600
25
2600
144
A.B. Petray
Albert M Henry
2880
½ C. Sutherland
½ C. Sutherland
Annie J Sutherland
4830-800
31
320
A.H. Harrold
6400-300
2415
J.F. Goodwin
6400
32
J.F. Goodwin
6400
D.B. & S.J. Austin
2000
540
Mrs. A.A. Kimmel
33
10800-200
Peter J Chalmers
1600-50
286
Manuel Estate Co
4290-1000
34
112
T.J. Musgrave & C.J. Jackson
1680-250
Mabel H De Witt
1395
FRIGO
Brookland
35
Farms
McCord
340
300
4500-1500
36
2915
Mary C. Reynolds
4370
Dent
ROAD DISTRICT
Wheatland
SCHOOL DISTRICT
Dent
ROAD DISTRICT
Wheatland
SCHOOL DISTRICT

T.2N.R.4E.

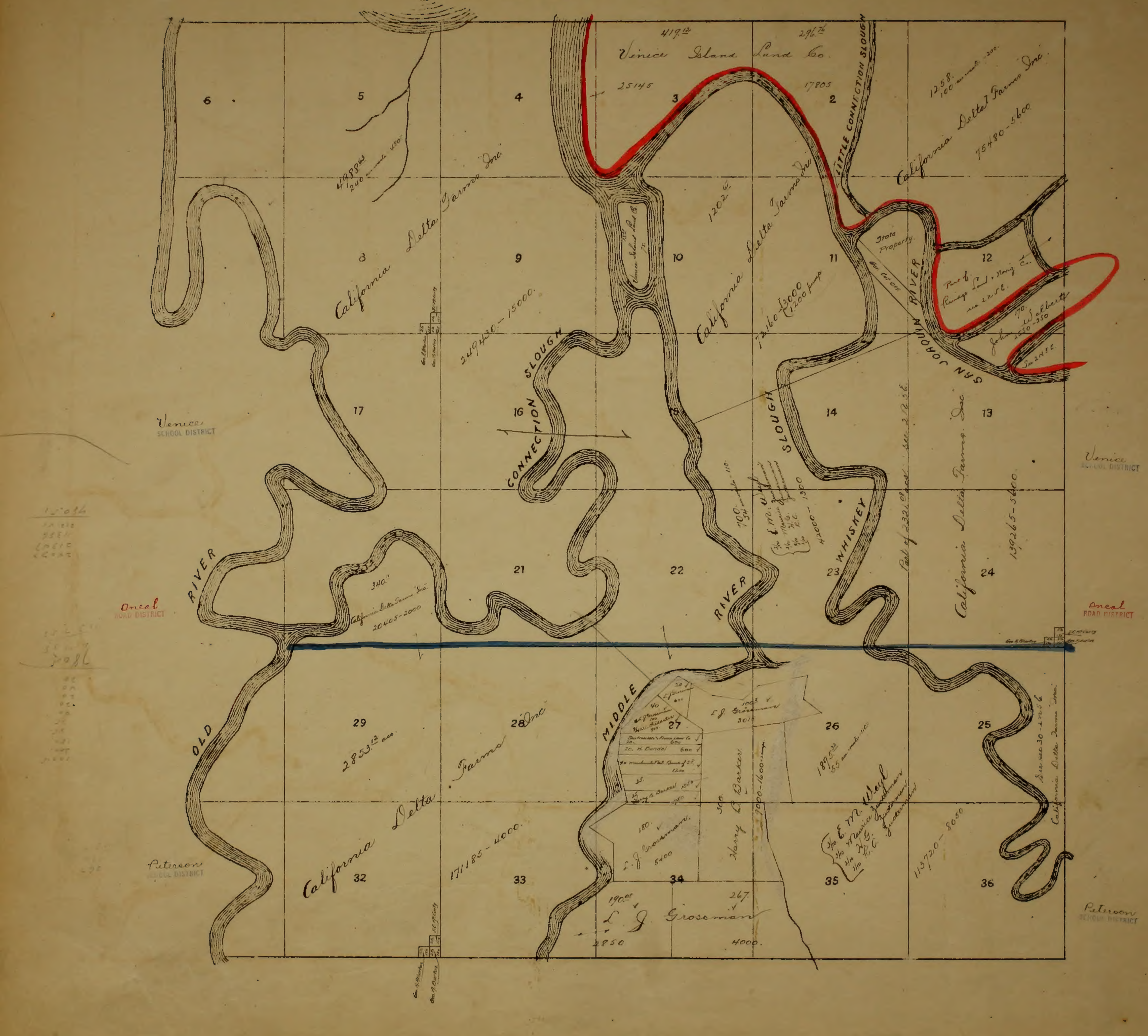
Calaveras ROAD DISTRICT
419.12
296.76
Venice Island Land Co.
25145
17805
6
5
4
3
2
1
LITTLE CONNECTION SLOUGH
1258. 100 ac. mole 200.
California Delta Farms Inc.
75480-5600
4088.64 240 ac. mole 450.
California Delta Farms Inc.
1202.61
California Delta Farms Inc.
Venice Island Land Co.
State Property
Gov. Cut Off
Part of Rindge Land & Nav. Co. see 2 N 5 E.
170.
John W. Walberty
2550-250
See 2 N 5 E.
8
9
10
11
12
249430-15000.
72160-3000 1200 pump
SAN JOAQUIN RIVER
CONNECTION SLOUGH
17
16
15
14
13
Venice SCHOOL DISTRICT
Venice SCHOOL DISTRICT
700. 34 ac. mole 110.
3/10 E. M. Weyl 3/10 Maurice Zuckerman 2/10 H. G. Zuckerman 2/10 R. C. Zuckerman
42000-1900
WHISKEY SLOUGH
Part of 2321 ac. sec. 2 N 5 E
California Delta Farms Inc.
139265-5600
340.
California Delta Farms Inc.
20405-2000
RIVER
RIVER
20
21
22
23
24
Oneal ROAD DISTRICT
Oneal ROAD DISTRICT
OLD
MIDDLE
29
28
27
26
25
2853.12 ac.
California Delta Farms Inc.
20
L. J. Grossman
600
40
L. J. Grossman
900.
100.5
L. J. Grossman
3015
San Francisco & Fresno Land Co
20.
600
20. H. Dondel 600
40 Merchants Nat. Bank of S.F. 1200
35.
25 Harry B. Barker 1050
750
300 Harry B. Barker
9000-1600 pump
1895.32 55 ac. mole 110.
3/10 E. M. Weyl 3/10 Maurice Zuckerman 2/10 H. G. Zuckerman 2/10 R. C. Zuckerman
See sec. 30. 2 N 5 E California Delta Farms Inc.
171185-4000.
180.
L. J. Grossman
5400
113720-8050
32
33
34
35
36
190.01
267.
L. J. Grossman
2850
4000.
Peterson SCHOOL DISTRICT
Peterson SCHOOL DISTRICT

T2NR5E

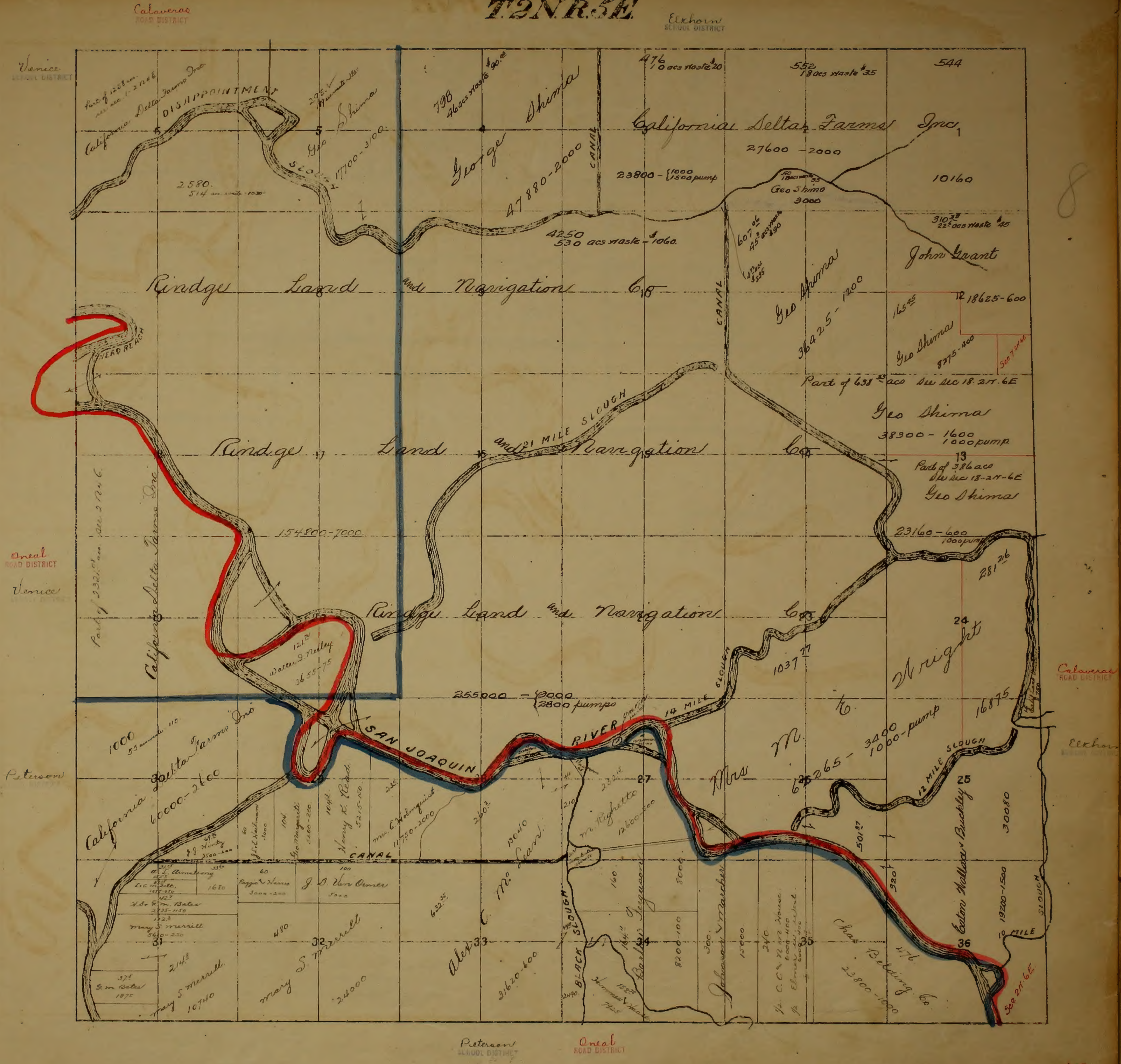
Calaveras ROAD DISTRICT
Elkhorn SCHOOL DISTRICT
Venice SCHOOL DISTRICT
Oneal ROAD DISTRICT
Venice SCHOOL DISTRICT
Peterson SCHOOL DISTRICT
Calaveras ROAD DISTRICT
Elkhorn SCHOOL DISTRICT
Peterson SCHOOL DISTRICT
Oneal ROAD DISTRICT
Part of 1258 acs see sec 1-2 N 6E
California Delta Farms Inc
DISAPPOINTMENT SLOUGH
Geo Shima 17700-3100
798 46 acs waste $90
George Shima 47880-2000
CANAL
476 10 acs waste $20
552 18 acs waste $35
544
California Delta Farms Inc
27600 - 2000
23800 - 1000 1500 pump
Geo Shima 3000
10160
2580. 51¼ acs waste 1030
4250 530 acs waste $1060.
310 22 acs waste $45
John Grant
607 45 acs waste $90
Rindge Land and Navigation Co
CANAL
Geo Shima 36425 - 1200
18625-600
Geo Shima 8275-400
Sec 7-2N-6E
HEAD REACH
Part of 638 acs See sec 18. 2N. 6E
Geo Shima
38300 - 1600 1000 pump
Rindge Land and Navigation Co
21 MILE SLOUGH
Part of 386 acs See sec 18-2N-6E
Geo Shima
Part of 232 acs see Sec 2 N 6
California Delta Farms Inc
154800-7000
23160 - 600 1000 pump
281
Rindge Land and Navigation Co
Walter S. Neeley 3655-75
24
1037
Wright
255000 - 9000 2800 pumps
14 MILE SLOUGH
M. E.
1000
California Delta Farms Inc 60000-2600
SAN JOAQUIN RIVER
Mrs M.
62265 - 3400 1000-pump
16875
12 MILE SLOUGH
25
CANAL
Henry K. Root
Geo Marguerite
Mrs E. Holmquist 11750-2000
Alex C. McLean
M. Righetto 12600-200
27
30080
Eaton Wallace Buckley
19200-1500
SLOUGH
10 MILE
A. L. Armstrong
S. G. M. Bell
S. & S. M. Bates
Mary S. Merrill
J. D. Van Omer
Raggio & Harris
BLACK SLOUGH
Barber & Ferguson
Johnson & Marcher
Chas. Belding Co. 23800-1000
Mary S. Merrill
Mary S Merrill 10740
24000
31620-600
31
32
33
34
35
36
S. M. Bates
Sec 2N 6E
1
2
3
4
5
6
8

T.2N.R.6E.

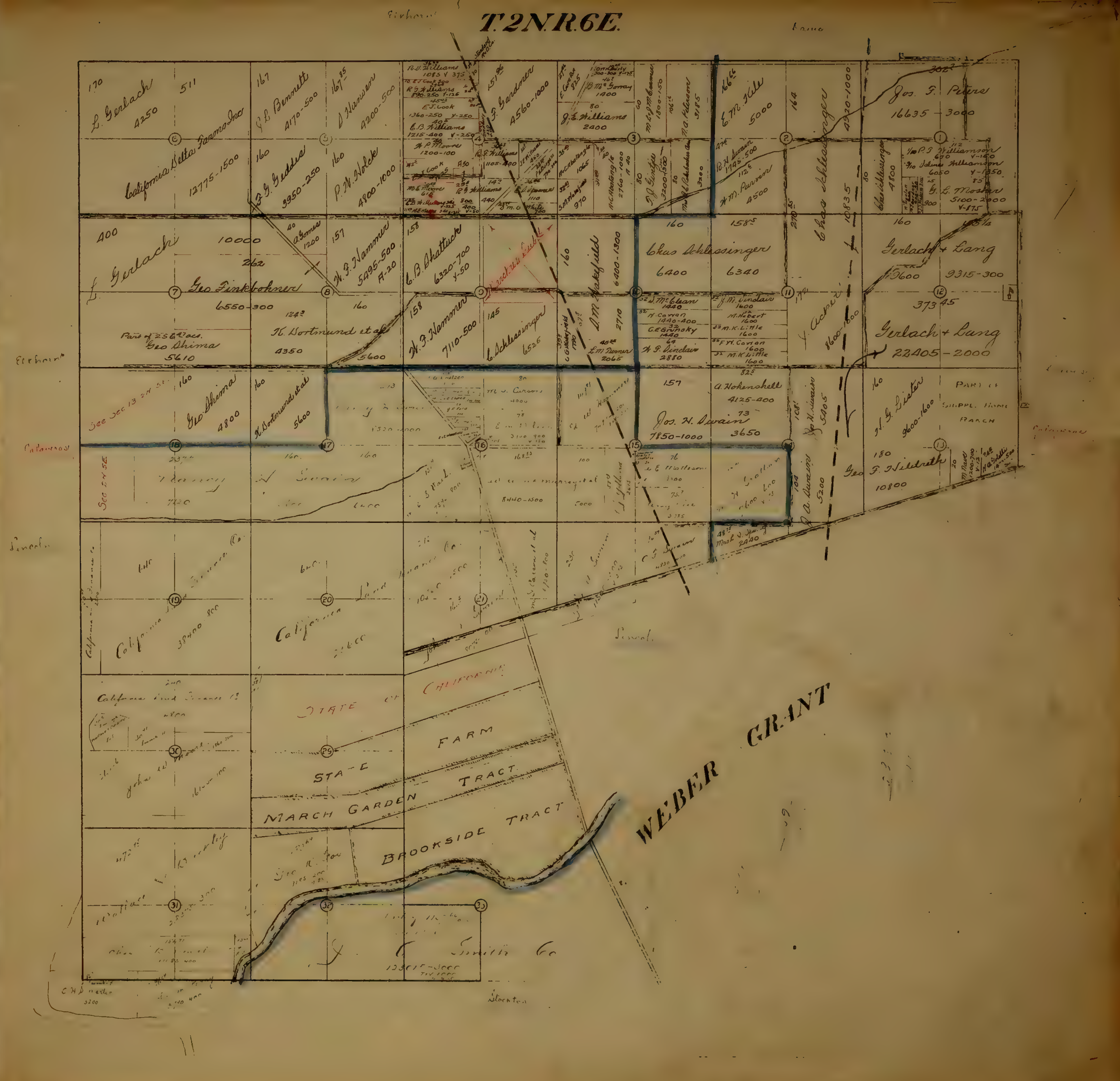
Elkhorn
Lamo
L. Gerlach
170
4250
511
California Delta Farms Inc.
12775-1500
G. L. Bennett
167
4170-500
J. Hansen
167 85
4200-500
F. G. Geddes
160
3950-250
P. N. Nolck
160
4800-1000
R. G. Williams
1083 Y 375
E. J. Cook
1360-250 Y-250
E. B. Williams
1215-400 Y-250
H. P. Moore
1200-100
J. Gardner
151 96
4560-1000
J. E. Williams
2400
B. McGorray
1400
E. M. Kile
166 66
5000
Chas Schlessinger
164
4920-1000
Jos. F. Peters
16635-3000
E. B. Williams
1105-400
S. P. Wilson
970
P. J. Williamson
I. J. Williamson
6050 Y-1350
G. L. Mosher
5100-2000
Y-875
B. H. Swain
1795-500
H. M. Parrin
4500
L. Gerlach
400
10000
262
A. Gomes
1200
Geo Finkbohner
6550-300
W. J. Hammer
157
5495-500
C. B. Shattuck
158
6320-700
D. M. Wakefield
160
6400-1300
Chas Schlessinger
160
6400
158 5
6340
10835
Gerlach & Lang
160
3600
9315-300
373 45
Gerlach & Lang
22405-2000
Part of 256 60 acs.
Geo Shima
5610
H. Dortmund et al
124 3
4350
160
5600
W. J. Hammer
158
7110-500
C. Schlessinger
145
6526
2710
L. M. Donner
2065
D. McClean
1440
H. Carson
1440-400
C. E. Grunsky
1440
H. J. Sinclair
2880
J. M. Sinclair
1600
M. Hobert
1600
M. K. Little
1600
F. W. Carson
1600
M. K. Little
1600
J. Acker
8600-1600
Geo Shima
160
4800
H. Dortmund et al
160
5600
A. Hohenshell
4125-400
Jos. H. Swain
7850-1000
73
3650
157
H. G. Lister
160
8600-1600
Part of Shippee Home Ranch
Geo. F. Wildreth
180
10800
J. A. Swain
5200
E. E. Mallison
California Land Co.
California
3800 800
State of California
Farm
State
March Garden Tract
Brookside Tract
Weber Grant
Smith Co
Calaveras
See Sec 13 2N 5E
Sec 24 2N 5E
1
2
3
4
5
6
7
8
9
10
11
12
13
14
15
16
17
18
19
20
21
29
30
31
32
33
Stockton

S.E.¼ T.2N.R.8E.

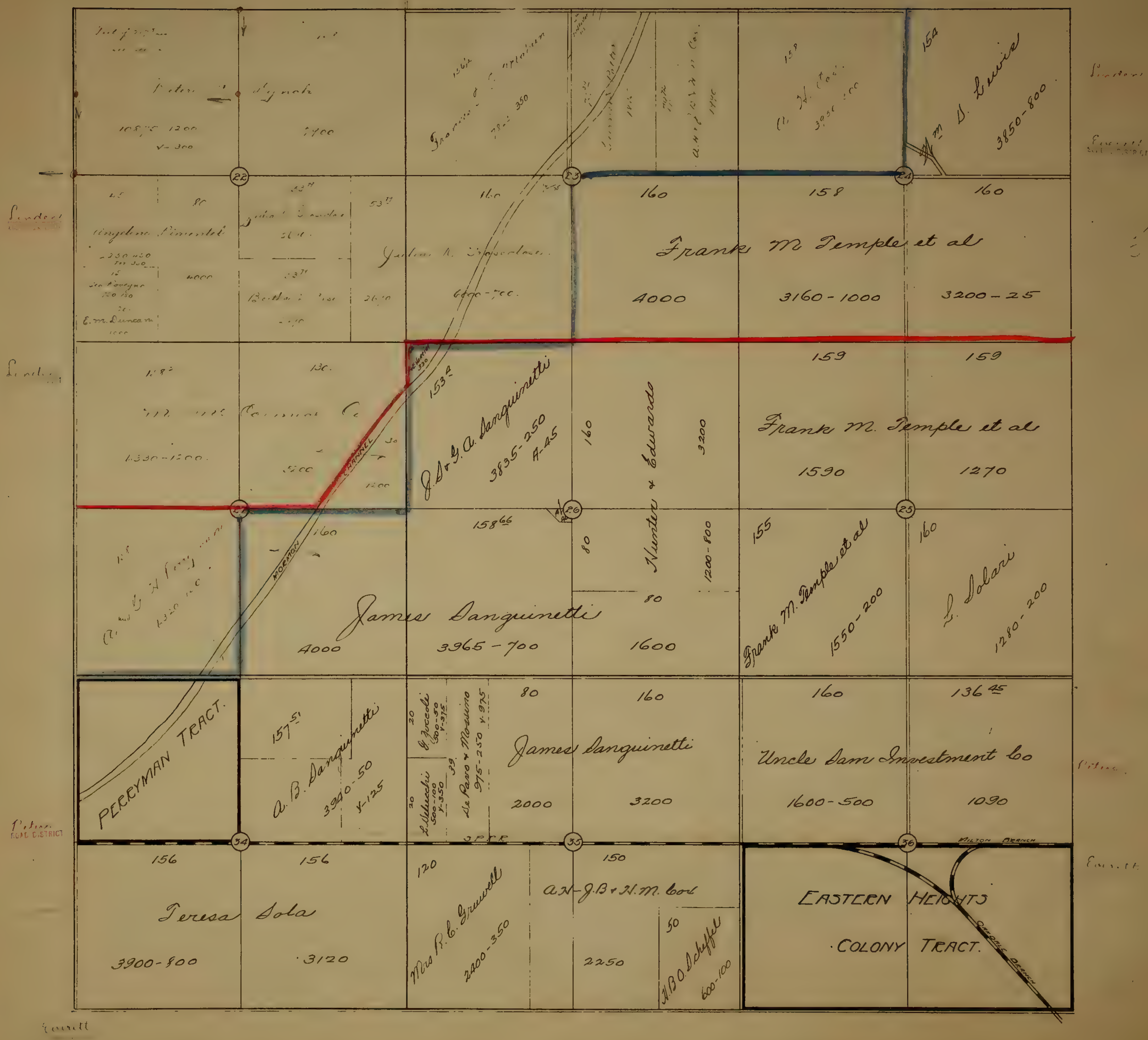
22
23
24
27
26
25
34
35
36
10875 1200
V-300
7400
Angelina Pimentel
4000
E. M. Duncan
1000
53 1/4
53 1/4
2650
160
6600-700.
153 3/4
Francis & C. Arplaian
3850-800
154
160
158
160
Frank M Temple et al
4000
3160-1000
3200-25
159
159
Frank M. Temple et al
1590
1270
153 A
J. S. & G. A. Sanguinetti
3835-250
A-45
1330-1500
130.
1200
CHANNEL
MORMON
160
Hunter & Edwards
3200
80
1200-800
80
158 66
James Sanguinetti
4000
3965-700
1600
155
Frank M. Temple et al
1550-200
160
L. Solari
1280-200
PERRYMAN TRACT.
157 51
A. B. Sanguinetti
3940-50
V-125
20
J. Zoccoli
500-50
V-375
20
L. Velucchi
500-100
V-350
39
De Paro & Mossino
975-250 V-975
80
160
James Sanguinetti
2000
3200
160
136 45
Uncle Sam Investment Co
1600-500
1090
S.P.R.R.
MILTON BRANCH
156
156
Teresa Sola
3900-400
3120
120
Mrs R. C. Gruwell
2400-350
150
A.H.-J.B. & H.M. Cool
2250
50
H. B. O. Scheffel
600-100
EASTERN HEIGHTS
COLONY TRACT.
ROAD DISTRICT

T.2N.R.9E.

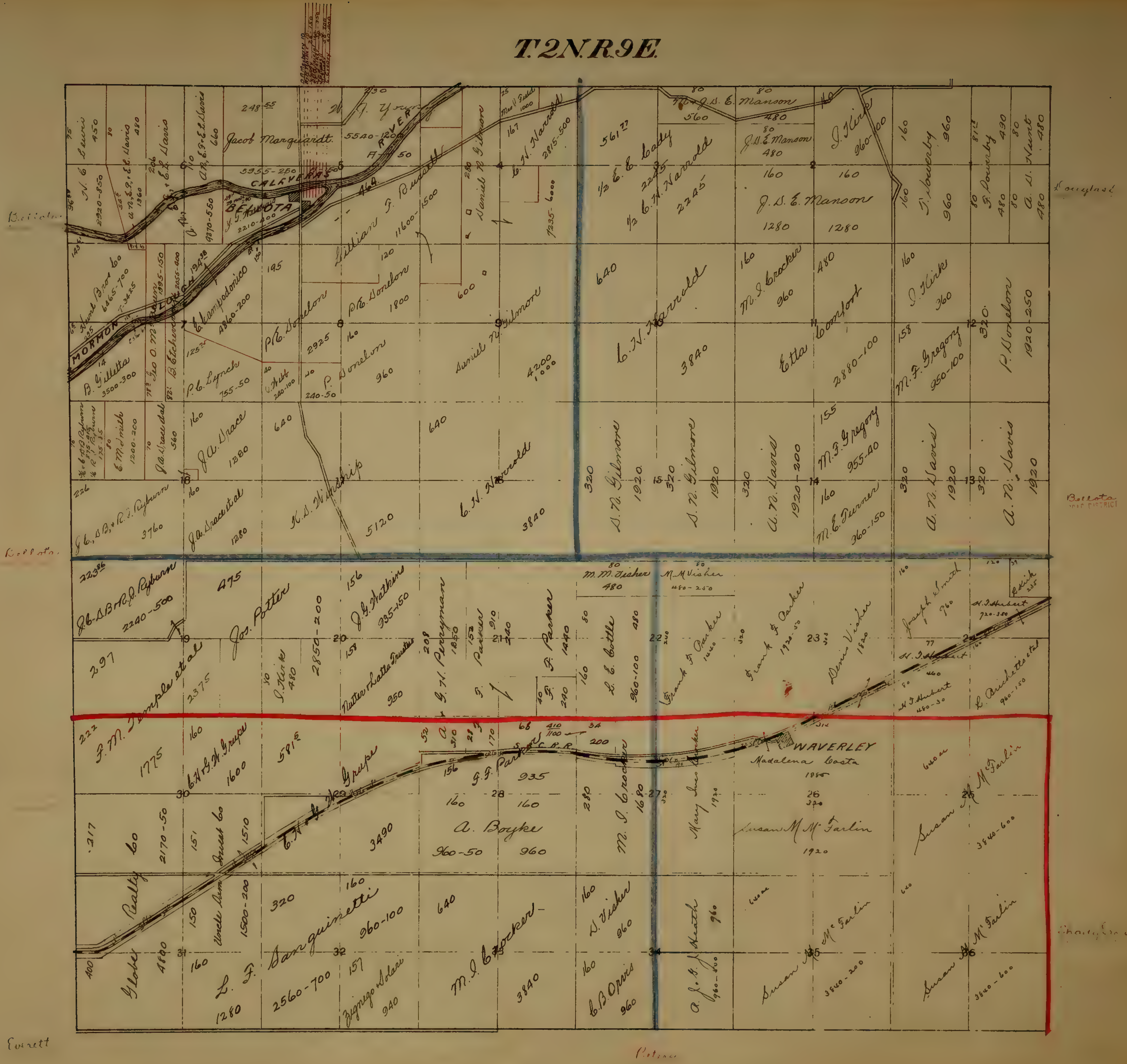
(2N-9)
Jacob Marquardt
N. J. Young
CALAVERAS RIVER
BELLOTA
MORMON SLOUGH
N. G. Lewis
A. B., E. J. & E. L. Davis
Lillian F. Budd
Daniel N. Gilmore
C. N. Harrold
1/2 E. E. Catty
1/2 C. N. Harrold
J. S. E. Manson
I. Kirk
T. Dowerby
F. Dowerby
A. D. Hunt
Hunt Bros
B. Gillette
P. C. Lynch
P. C. Donelon
P. Donelon
G. Campodonico
C. N. Harrold
M. I. Crocker
Etta Conforti
M. F. Gregory
P. Donelon
C. M. Smith
J. A. Grace
J. A. Grace et al
G. C., S. B. & R. J. Ryburn
H. S. Winship
S. N. Gilmore
A. N. Davis
M. E. Turner
J. C., S. B. & R. J. Ryburn
Jos. Potter
J. G. Watkins
G. N. Perryman
F. Parker
L. E. Cottle
M. M. Visher
Frank F. Parker
Denis Visher
Joseph Smith
H. J. Hubert
E. Kirk
L. Anchetti et al
F. M. Temple et al
I. Kirk
Putnam & Latta Trustees
C. N. & G. H. Grupe
G. F. Parsons
S. C. R. R.
WAVERLEY
Madalena Costa
Mary Ines Crocker
M. I. Crocker
A. Boyke
Susan M. McFarlin
Realty Co
Uncle Sam Invest Co
L. F. Sanguinetti
Zignego Solari
M. I. Crocker
S. Visher
C. B. Oppis
A. J. & J. J. Heath
Globe
Bellota
Douglass
Bellota
Bellota
Everett
Peters
Charity

N.W.1/4 T.3N.R.7E.

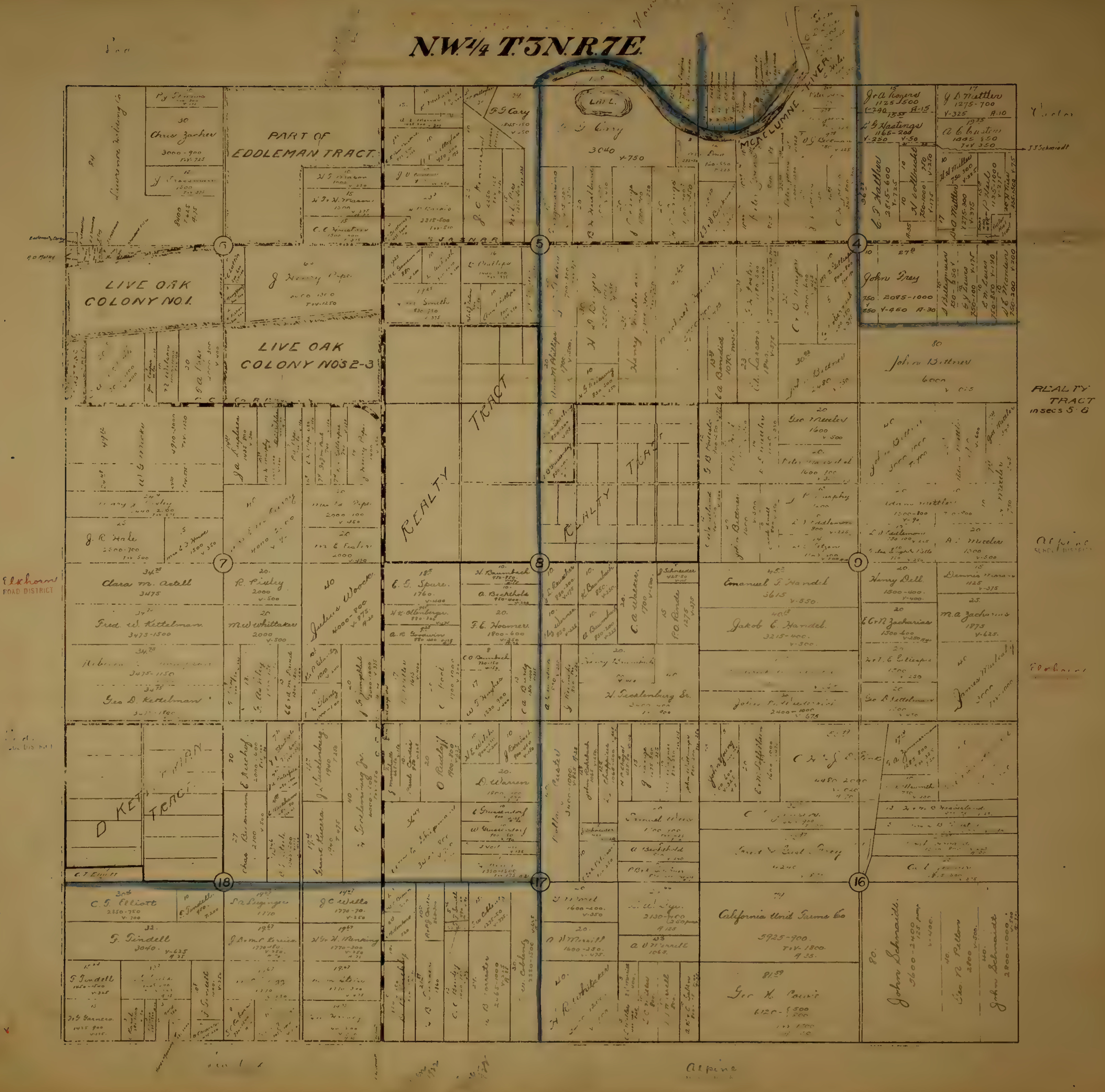

MCACLUMNE RIVER
PART OF EDDLEMAN TRACT
LIVE OAK COLONY NO.1
LIVE OAK COLONY NOS 2-3
REALTY TRACT
REALTY TRACT
D KETTLEMAN TRACT
REALTY TRACT in secs 5-6
6
5
4
7
8
9
18
17
16
Chas Zacher 3000-900
F G Cary
J A Rogers 1125-500
G D Mettler 1275-700
L G Hastings 1165-200
A C Bustin
John Frey 2085-1000
John Bettner 6000
Geo Mettler 1600
J. R. Hale
Clara M. Astell 3475
Fred W. Kettelman 3475-1500
Geo D. Kettelman
R. Pixley 2000
M W Whittaker 2000
Julius Woock 4000-800
E. G. Spare 1760
H. Baumbach
A. Bechthold
F E Hoerner 1800-600
D. Warner
Emanuel F. Handel 3615
Jakob E. Handel 3215-400
H. Ieelenburg Sr.
Henry Dell 1500-400
M A Zacharias 1875
C G Elliott 2350-750
G. Tindell 3040
J C Wells 1770-70
California Unit Farms Co 5925-900
Geo H. Cowie
John Schmaidt 3600-2400
Geo R Pellow 2800
John Schmaidt 2800-1000
J S Schmaidt
Elkhorn ROAD DISTRICT
Alpine SCHOOL DISTRICT
Alpine

N.E.¼ T.3N. R.7E.

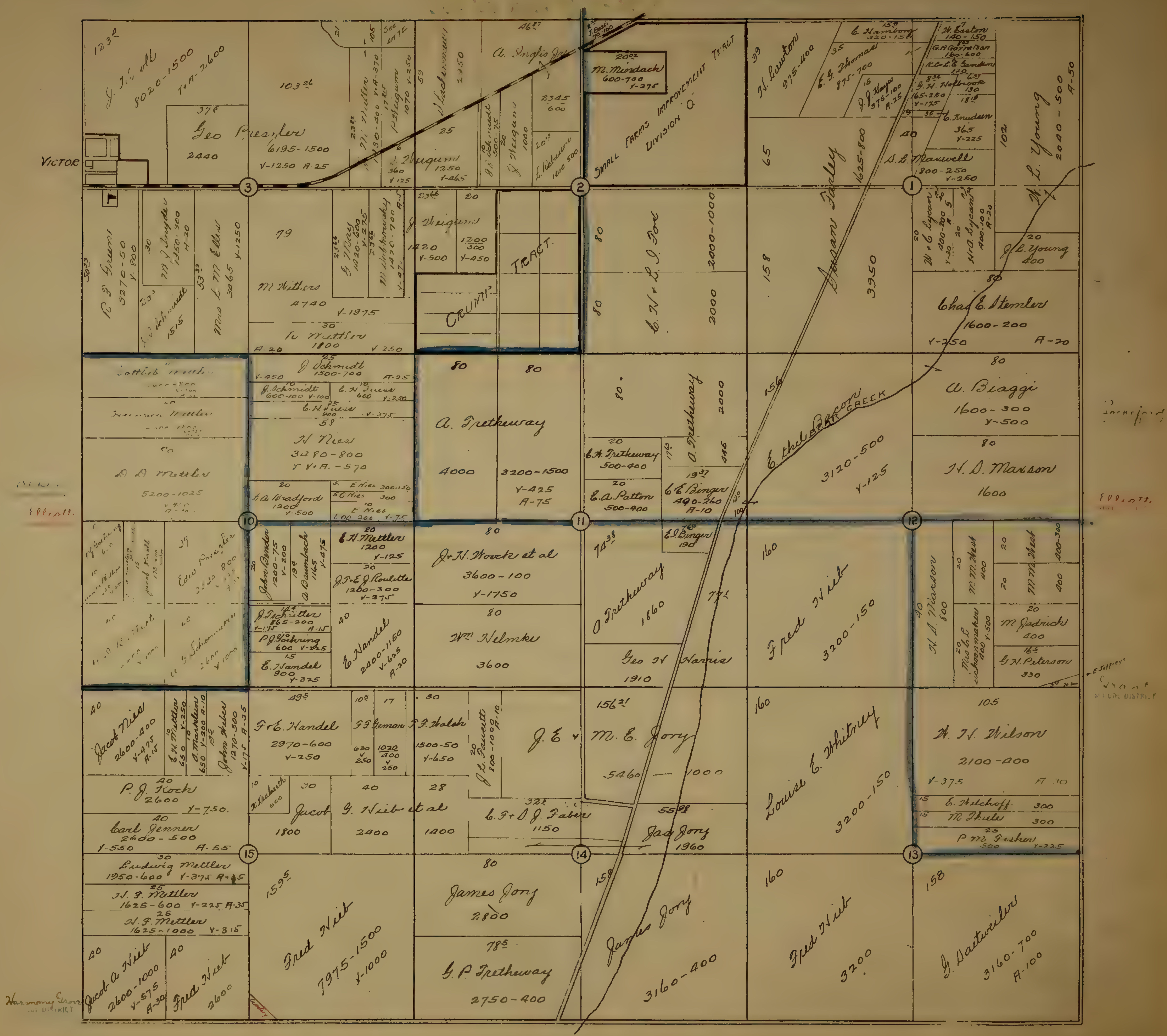
Victor
School District
Lockeford
School District
Victor
Lockeford
Elliott
Harmony Grove
School District
3
2
1
10
11
12
15
14
13
123.2
J. Tindall
8020-1500
T+A-2600
103.26
37.5
Geo Preszler
2440
6195-1500
Y-1250 A 25
21
105
Sec 2N 7E
23.82
M. Mettler
1330-400 Y+A-370
17.85
J. Heigum
1070 Y-250
59
J. Lackermeier
2950
46.87
A. Inglis Jr
J. Bassi 70-100
20.02
M. Mindach
600-700
Y-275
SMALL FARMS IMPROVEMENT TRACT
DIVISION "A"
25
J. Heigum
1250
Y-465
6
360
Y 125
10
J. Schmidt
500-75
20
J. Heigum
1000
23.45
600
20.13
E. Kabaum
1010 500
39
N. Lawton
975-400
35
E. G. Thomas
875-700
13.8
E. Hamborg
320-150
7
W. Easton
140-150
G.A. Garrelson
160-600
R.L. & L.E. Gandin
120
16
J. J. Hayes
375-100
A-25
8.36
G. H. Holbrook
165-250
Y-175
6.37
130
18.1
35
C. Knudsen
365
Y-225
40
65
Susan Farley
1625-800
S. L. Maxwell
800-250
Y-250
102
W. L. Young
2040-500
A-50
50.33
R. F. Greens
3270-50
Y. 800
30
M. J. Snyder
1350-300
A-20
23.3
Schmidt
1515
53.33
Mrs L. M. Ellis
3065
Y-1250
79
M Withers
4740
Y-1975
30
M. Mettler
1800
A-20
Y 250
23.66
G. Wray
1420-600
Y-275
23.66
M. Werkowsky
1420-700
Y-47
A-5
23.66
20
J. Heigum
1420
Y-500
1200
300
Y-450
CRUMP TRACT.
80
80
C. N. & L. I. Fox
2000-1000
2000
158
3950
20
W. & C. Lycan
400-200
Y-30
A-5
20
N.A. Lycan
400-100
A-20
20
J. L. Young
400
80
Chas E. Stemler
1600-200
Y-250
A-20
Gottlieb Mettler
Herman Mettler
80
D. D. Mettler
5200-1025
25
J. Schmidt
1500-700
Y-450
A-25
10
J. Schmidt
600-100 Y-100
10
C. H. Suess
600
Y-250
15
C. H. Suess
900
Y-375
58
H. Nies
3480-800
T Y+A.-570
20
E. A. Bradford
1200
Y-500
5
E. Nies 300-150
5
G Nies
300
10
E. Nies
600 200
Y-75
80
80
A. Trethewey
4000
3200-1500
Y-425
A-75
80
80
A. Trethewey
2000
20
C. H. Trethewey
500-400
17.43
445
20
E. A. Patton
500-400
19.37
C. E. Binger
490-260
A-10
40
100
156
Ethel Bacon
BEAR CREEK
3120-500
Y-125
80
A. Biaggi
1600-300
Y-500
80
N. D. Marson
1600
39
Edw Preszler
800
20
John Bender
1200-75
Y-200
19.4
A. Baumbach
1165
Y-475
20
E. H. Mettler
1200
Y-125
20
J. F. & E. J. Roulette
1260-300
Y-375
14.2
J. Tschritter
865-200
Y-175
A-15
10
P. J. Yockrung
600
Y-225
15
E. Handel
900
Y-325
40
E. Handel
2400-1150
Y-625
A-20
80
J. & H. Woock et al
3600-100
Y-1750
80
Wm Helmke
3600
74.38
7.69
E. I. Binger
190
A. Trethewey
1860
77.1
Geo H. Harris
1910
160
Fred Niel
3200-150
40
N. D. Marson
800
20
M. M. West
400
20
M. M. West
400-300
20
400
20
Mrs C. E. Schoonmaker
400
Y-500
20
M. Jadrich
400
16.5
G. N. Peterson
330
E. Jeff
40
Jacob Niel
2600-400
Y-475
A-15
10
E. H. Mettler
650
Y-250
10
A. Marklein
650
Y-200
A-10
19.5
John Weber
1270-500
Y-175
A-35
49.5
F. & E. Handel
2970-600
Y-250
10.5
F. F. Gemar
630
Y
250
17
1020
400
Y
250
30
F. F. Walsh
1500-50
Y-650
20
J. L. Fawcett
800-1000
A-10
J. E. & M. E. Jory
156.21
5460 — 1000
40
P. J. Koch
2600
Y-750.
40
Carl Jenner
2600-500
Y-550
A-55
10
X. Reuhardt
600
30
Jacob G. Niel et al
1800
40
2400
28
1400
32.2
C. F. & D. J. Faber
1150
55.98
Jas Jory
1960
160
Louise E. Whitney
3200-150
105
H. N. Wilson
2100-400
Y-375
A 30
15
E. Welchoff
300
15
M. Thule
300
25
P. M. Fisher
500
Y-225
30
Ludwig Mettler
1950-600
Y-375
25
N. F. Mettler
1625-600
Y-225
A-35
25
N. F. Mettler
1625-1000
Y-315
159.5
Fred Niel
7975-1500
Y-1000
80
James Jory
2800
78.5
G. P. Trethewey
2750-400
158
James Jory
3160-400
160
Fred Niel
3200
158
G. Hartweiler
3160-700
A-100
40
Jacob A. Niel
2600-1000
Y-575
A-30
40
Fred Niel
2600
Cemetery

NW¼ T.2N R.7E.

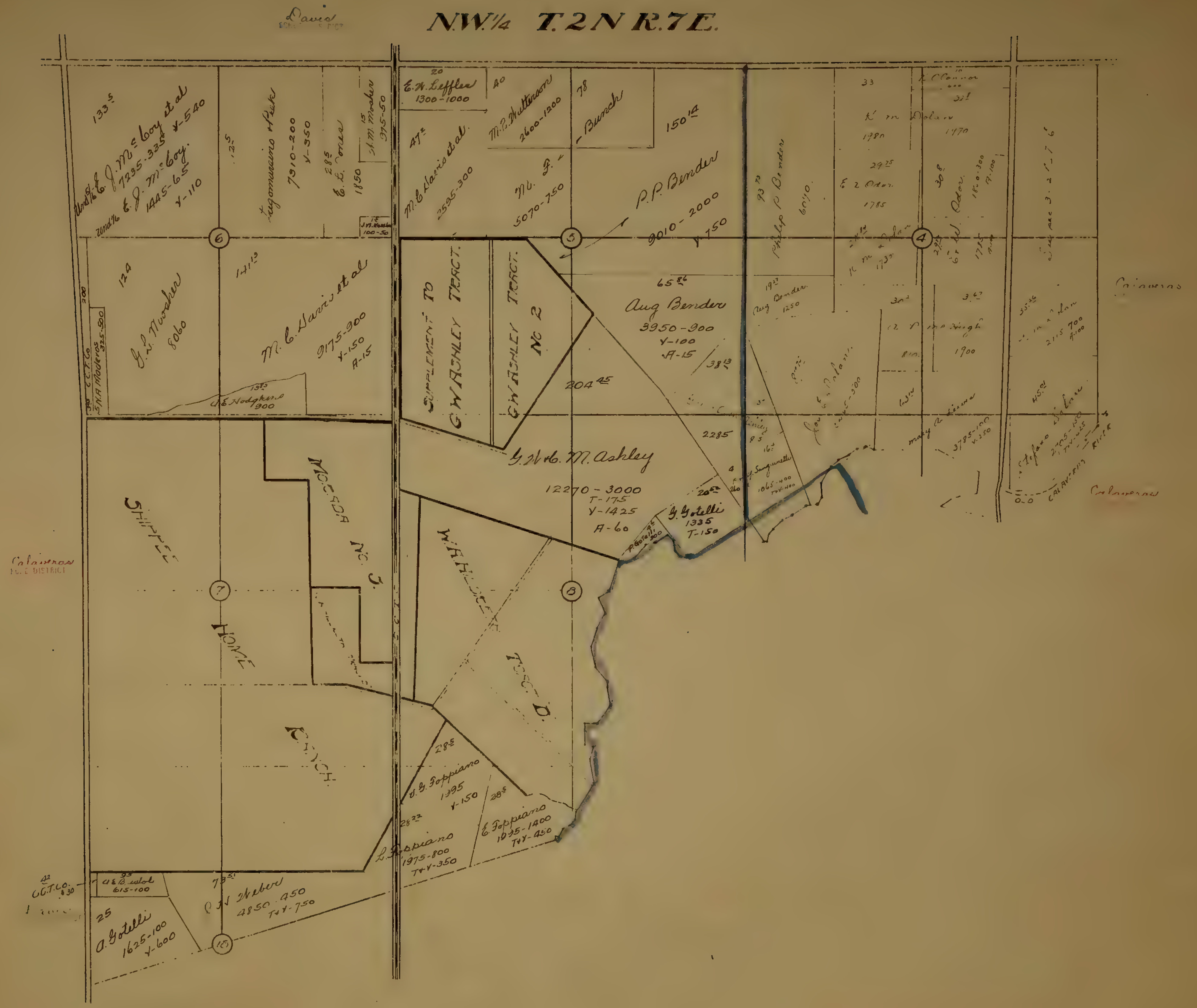

Davis
E. H. Leffler 1300-1000
M. P. Hutterson 2600-1300
Bunch
P. P. Bender 9010-2000 Y-150
Philip P. Bender 6040
M. C. Harris et al 2595-300
M. G. 5070-750
M. C. Harris et al 9175-900 Y-150 A-15
G. L. Mosher 8060
A. M. Mosher 375-50
J. H. Hodgkins 900
Lugomarsino Bros 7910-200 Y-350
E. J. McCoy et al 7235-325 Y-540
E. J. McCoy 1445-65 Y-110
C. C. T. Co.
S. N. A. Mosheros 325-300
SUPPLEMENT TO G W ASHLEY TRACT
G W ASHLEY TRACT No 2
Aug Bender 3950-900 Y-100 A-15
Aug Bender 1250
G. W. & M. Ashley 12270-3000 T-175 Y-1425 A-60
G. Gotelli 1335 T-150
SHIPPEE HOME RANCH
MOCCADA No. 3
WALLACE TRACT D
J. G. Foppiano 1995 Y-150
E. Foppiano 1095-1400 T+Y-450
L. Foppiano 1975-800 T+Y-350
C. N. Weber 4850-450 T+Y-750
A. Gotelli 1625-100 Y-600
A & B Lolol 615-100
Calaveras
Calaveras River
6
5
4
7
8
18

NE - 2N-7

N.E. ¼ T.2N.R.7E.

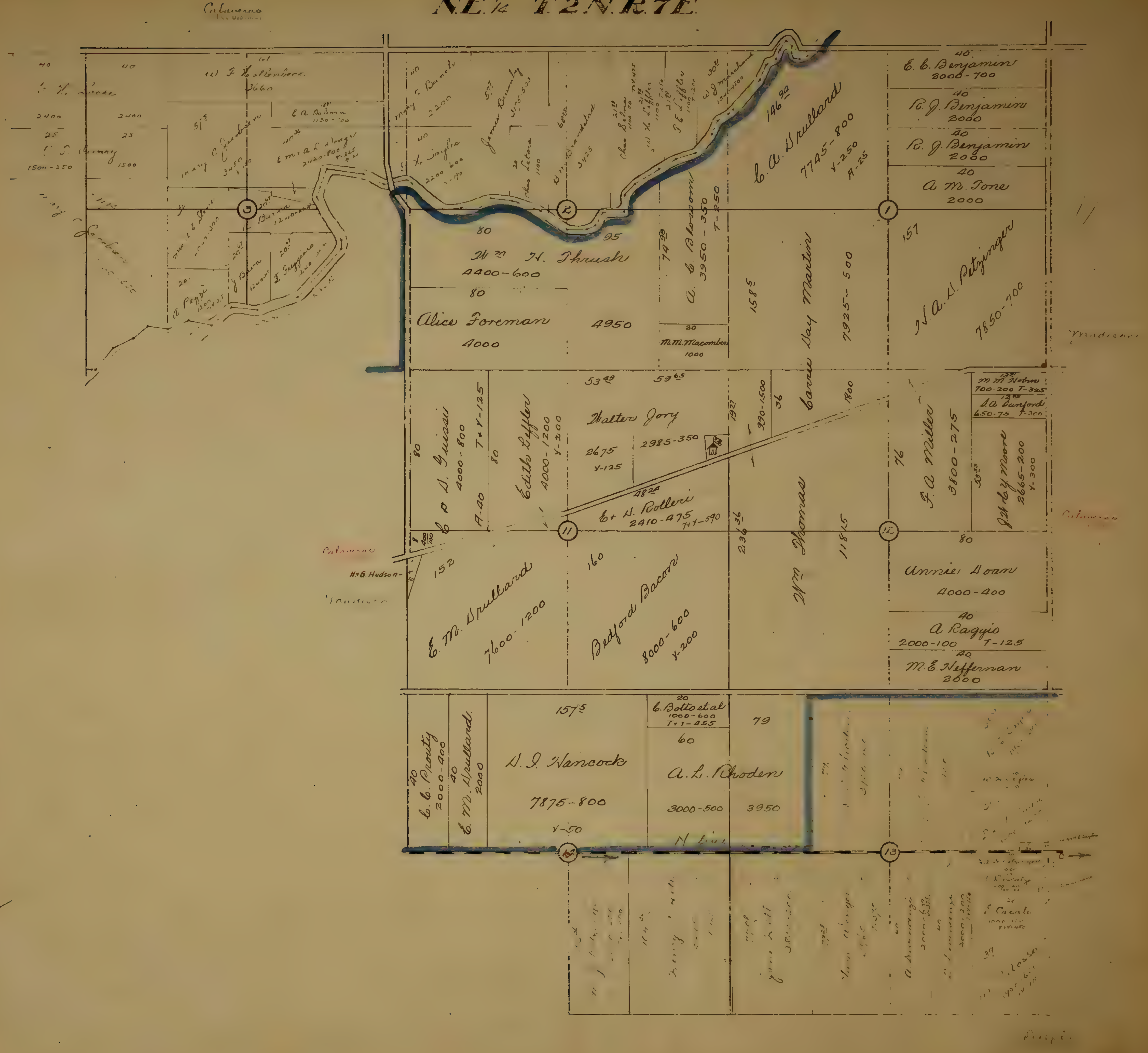
Calaveras
W F Hollenbeck
160
3660
40
40
2400
2400
25
25
1500
1500-250
E A Osborn
1130-100
E M & A L Dodge
2420-800
T-325
Mary C Jacobson
3450
Y-30
J Barra
1240
I Freggiaro
1240
A Pozzi
1200
G
Mary F Bunch
2200
L Inglis
2200 600
Y-190
James Brumby
3175-500
Chas Letora
1100
Wm Brandstad
3425
Chas Selma
1100
W L Leffler
1100
T E Leffler
1100
W J Marchant
1540-1200
2
146 92
C. A. Srullard
7745-800
Y-250
A-25
E. C. Benjamin
2000-700
40
R. J. Benjamin
2000
40
R. J. Benjamin
2000
40
A M. Tone
2000
1
80
95
Wm N. Thrush
4400-600
80
Alice Foreman
4000
4950
74 98
C. Blossom
3950-350
T-250
30
M.M. Macomber
1000
158 5
Carrie Day Martin
7925-500
157
N. A. L. Petzinger
7850-700
Madison
53 49
59 65
Walter Jory
2675
Y-125
2985-350
48 24
E + L. Rolleri
2410-475
T+Y-590
E P L. Guisso
4000-800
T+Y-125
A-40
80
80
Edith Leffler
4000-1200
Y-200
11
192 7
990-1500
36
1800
76
F. A Miller
3800-275
13 9
M M Holm
700-200 T-325
12 65
S.A Sanford
650-75 T-300
J H & Y Moore
2665-200
Y-300
Calaveras
H+G. Hudson
Calaveras
Madison
152
E. M. Srullard
7600-1200
160
Bedford Bacon
8000-600
Y-200
236 36
Wm Thomas
118 15
12
80
Annie Doan
4000-400
40
A Raggio
2000-100 T-125
40
M.E. Heffernan
2000
157 5
20
C. Botto et al
1000-600
T+Y-455
79
60
40
C. C. Prouty
2000-400
40
E. M. Srullard
2000
D. I. Hancock
7875-800
Y-50
A. L. Rhoden
3000-500
3950
N Line
13
E Cavalo

S.E.¼ T.2N.R.7E.

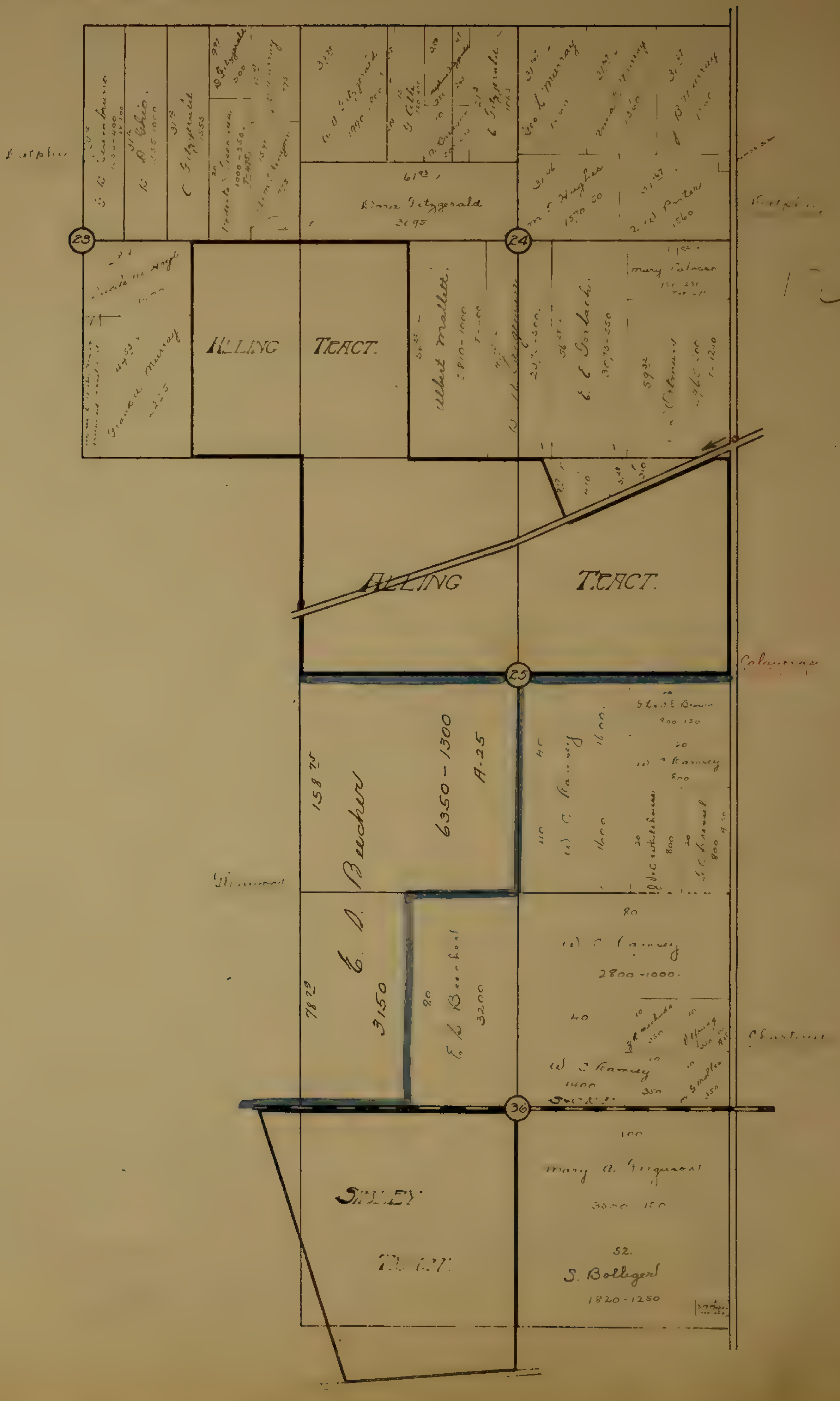
23
24
25
36
ALLING TRACT.
ALLING TRACT.
SIBLEY TRACT.
D. Fitzgerald
C. Fitzgerald
Dora Fitzgerald
3195
Geo. L. Murray
W. C. Hughes
1570
J. W. Porter
1560
Mary Palmer
Albert Mallett
E. E. Gerlach
E. D. Beecher
158 75
6350 - 1300
A-25
78 29
3150
E. D. Beecher
80
3200
W. C. Ramsey
1600
W. C. Ramsey
800
W. C. Ramsey
80
2800 - 1000.
40
W. C. Ramsey
1400
350
Mary A. Ferguson
100
52.
S. Bollegers
1820 - 1250

NW¼ T.2N.R.8E.

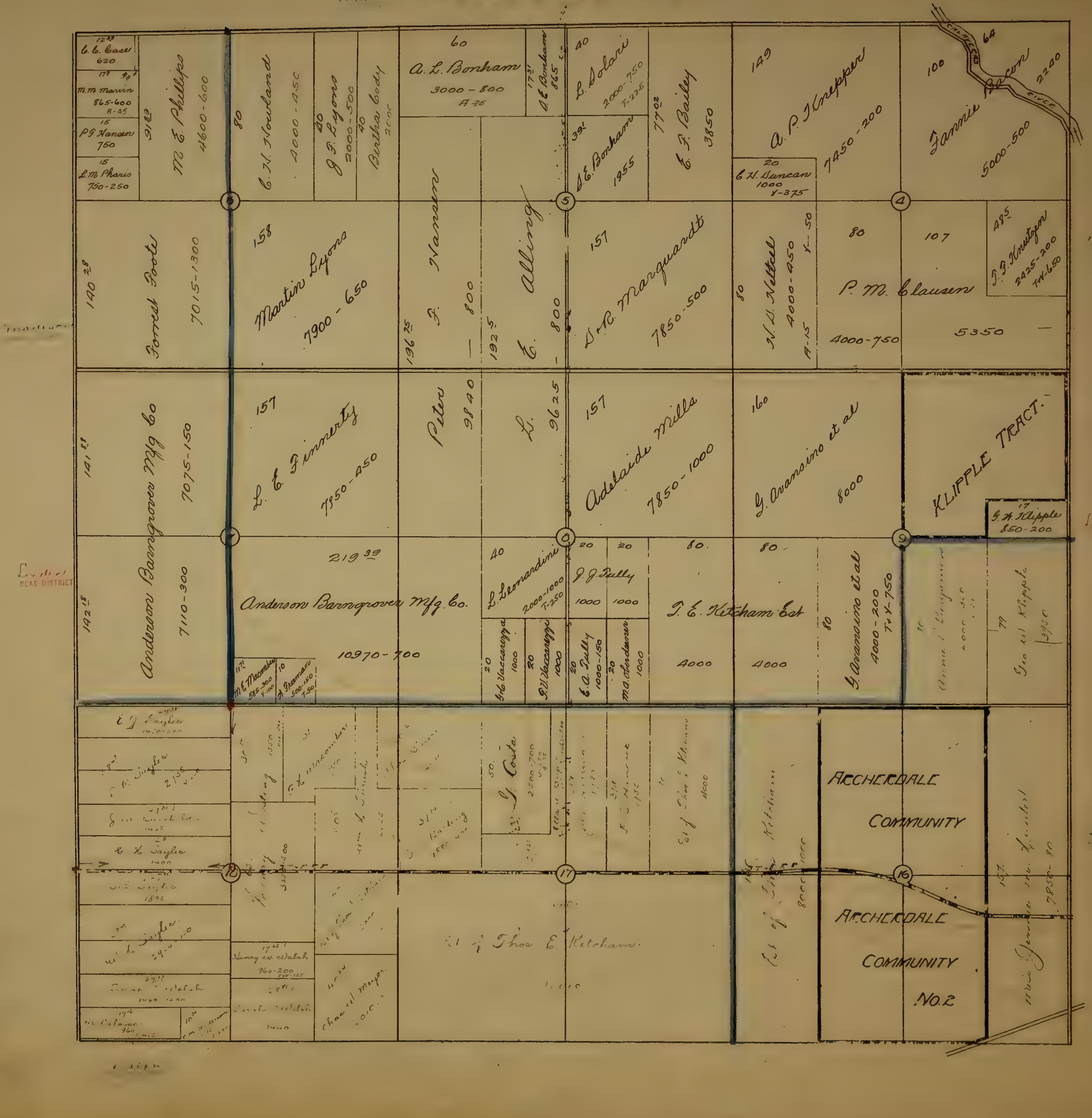
12.23
C.C. Case
620
17.80
M.M. Marvin
865-600
R-A5
15
P.G. Hanan
750
15
L.M. Pharis
750-250
91.89
M.E. Phillips
4600-600
80
C.N. Nowland
4000-450
40
J.F. Lyons
2000-500
40
Bertha Cody
2000
60
A.L. Bonham
3000-800
A-25
17.21
A.E. Bonham
865
40
L. Solari
2000-750
T-225
39.1
A.E. Bonham
1955
77.02
E.F. Bailey
3850
149
A.P. Knepper
7450-200
20
C.H. Duncan
1000
Y-375
100
Fannie Bacon
5000-500
64
2200
RIVER
6
5
4
140.28
Forrest Foote
7015-1300
158
Martin Lyons
7900-650
196.25
Hansen
F.
800
192.5
Alling
E.
800
157
J.R. Marquardt
7850-500
80
N.A. Nettell
4000-450
Y-50
A-15
80
P.M. Clausen
4000-750
107
5350
48.5
J.J. Knutzen
2425-200
T+Y-650
141.81
Anderson Barngrover Mfg Co
7075-150
157
L.E. Finnerty
7850-450
Peter
9840
L.
9625
157
Adelaide Mills
7850-1000
160
G. Avansino et al
8000
KLIPPLE TRACT.
17
G.A. Klipple
850-200
7
8
9
142.18
Anderson Barngrover
7110-300
219.39
Anderson Barngrover Mfg. Co.
10970-700
11.71
M.E. Macomber
585-300
Y-100
10
A. Freeman
500-150
T-50
40
L. Leonardini
2000-1000
T-250
20
G.B. Vaccarezza
1000
20
P.N. Vaccarezza
1000
20
20
J.J. Tully
1000
1000
20
E.A. Tully
1000-150
20
M.A. Anderson
1000
80.
80.
T.E. Kitcham Est
4000
4000
80
G. Avansino et al
4000-200
T+Y-750
79
Geo W. Klipple
3950
C.J. Taylor
C.H. Taylor
1400
1375
50
G. Costa
2500-700
ARCHERDALE
COMMUNITY
18
17
16
Est of Thos E. Ketcham
Est of Thos E. Ketcham
4000
8000
Haney W. Welsh
960-200
Chas W. Meyer
1440
ARCHERDALE
COMMUNITY
NO.2
157
7850-80
ROAD DISTRICT

N.E. ¼ T. 2 N. R. 8 E.

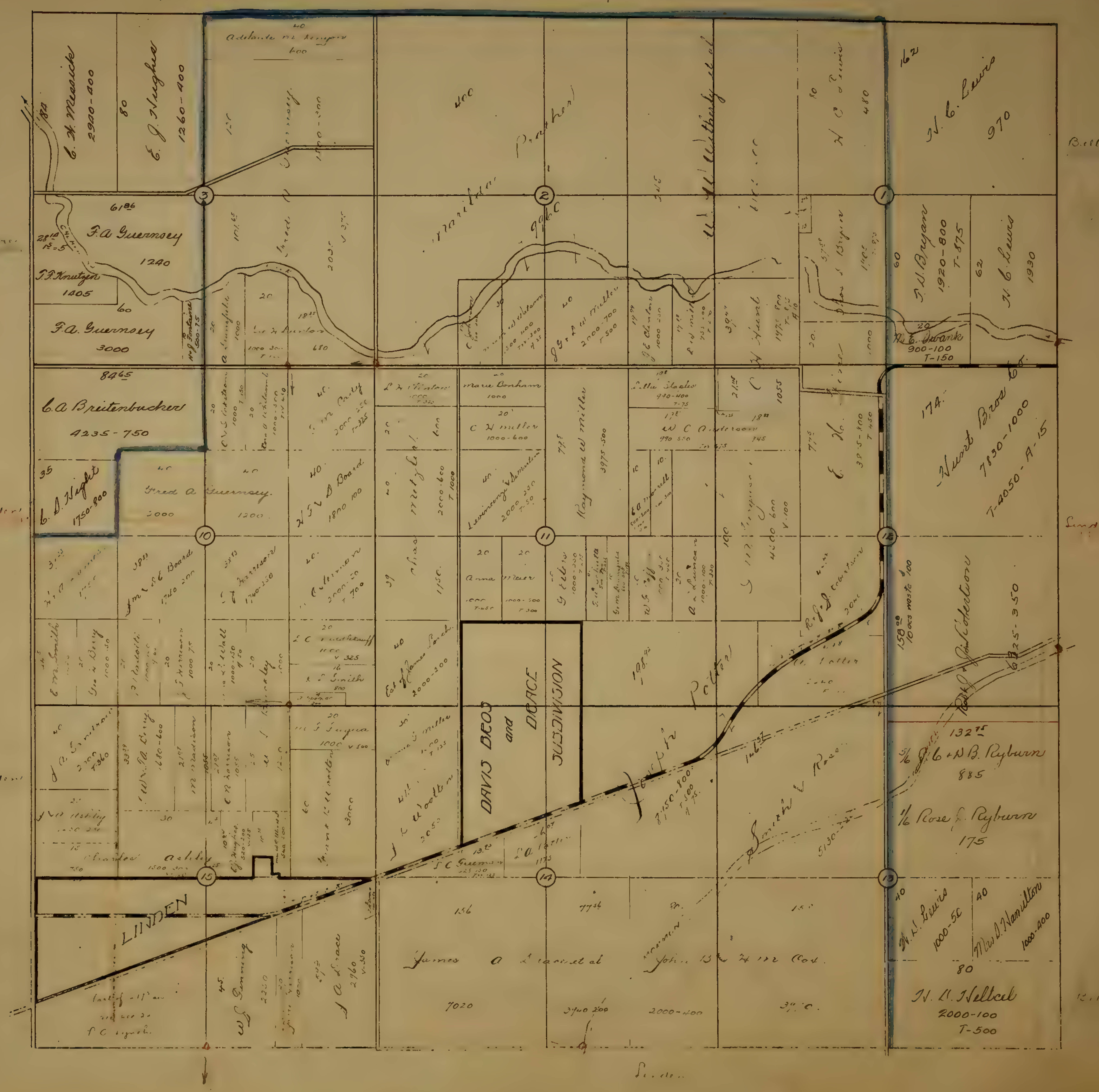
C. H. Messick
2900-800
80
E. J. Hughes
1260-400
84
40
600
400
Prather
3
2
1
61 86
F.A. Guernsey
1240
T.F. Knutzen
1405
60
F.A. Guernsey
3000
162
H. C. Lewis
970
Bellota
60
J. W. Bryan
1920-800
T-875
62
H. C. Lewis
1930
W. E. Ewbank
900-100
T-150
84 65
C.A. Breitenbucher
4235-750
35
C. D. Hight
1750-800
40
Fred A. Guernsey
3000
1200
Marie Bonham
1000
C W Miller
1000-600
Raymond W Miller
1055
174
Hunt Bros Co
7830-1000
T-4050-A-15
10
11
12
Anna
Meier
DAVIS BROS and DRACE SUBDIVISION
158 20
132 75
5/6 J. C. & W. B. Ryburn
885
1/6 Rose J. Ryburn
175
15
14
13
LINDEN
156
7020
775
3740 200
2000-400
40
W. S. Lewis
1000-50
40
Mrs D. Hamilton
1000-400
80
W. W. Welbert
2000-100
T-500
Bellota

SW¼ T.2N.R.8E.

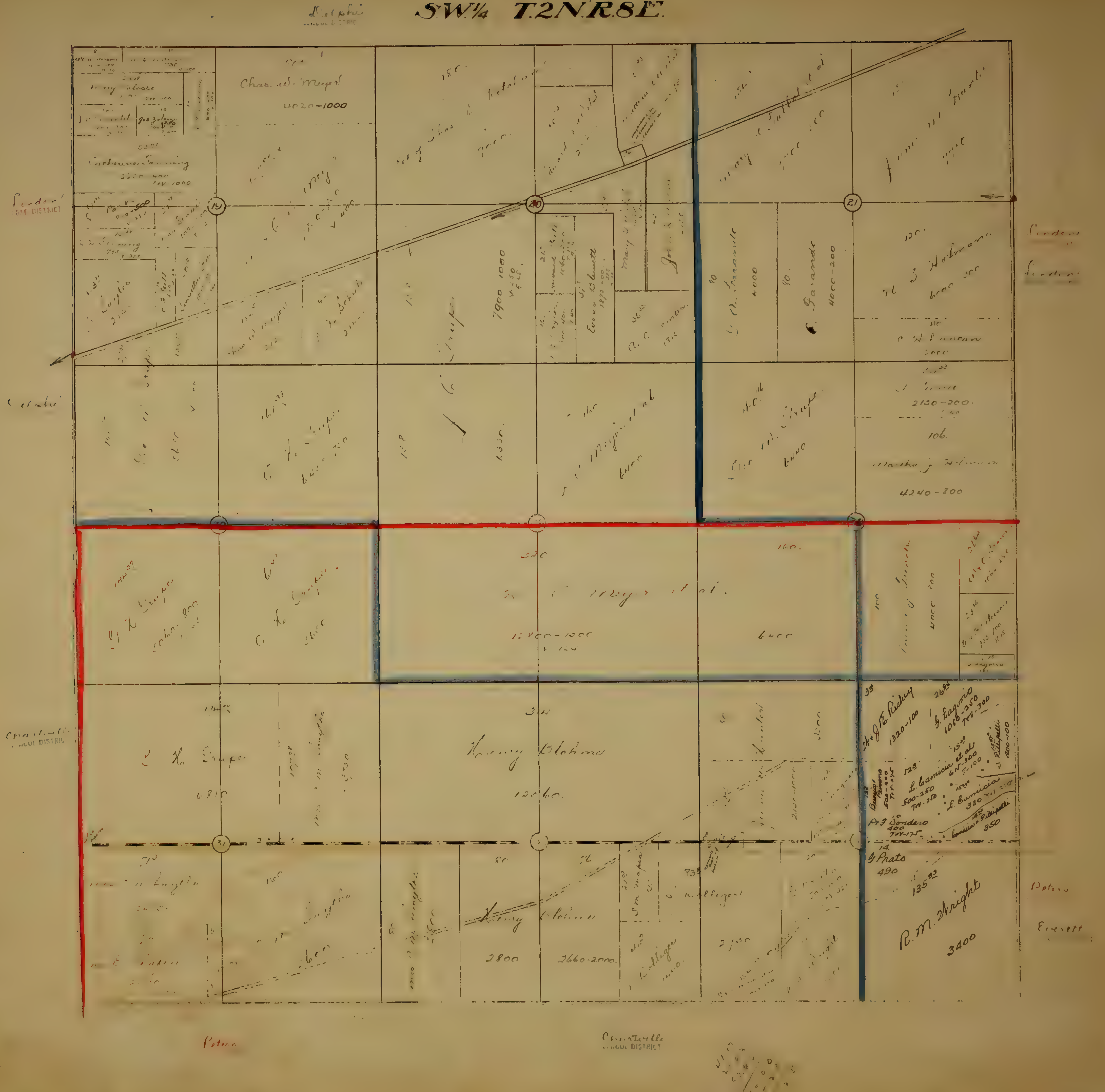

Delphi
Chas. W. Meyer
4020-1000
Catherine Fanning
2650-400
T+V-1000
19
20
21
7900-1000
Evans Blewett
1875-400
4000
Farande
4000-200
W. J. Holman
6000-300
C. H. Duncan
2130-200
106.
4240-800
6400
320
160.
12800-1200
Henry Blohme
12560
6810
2800
2660-2000
33
W. & J. E. Ridley
1320-100
26 96/100
J. Eagorio
1080-250
T+V-300
15 00/100
L. Camicia et al
675-300
T-100
J. Fillipelli
400-100
12 5/100
L. Camicia
500-250
T+V-350
Buegrio Ximeno
500-300
T+V-375
L. Camicia
380 T+V 300
Camicia & Fillipelli
350
Pr. J. Sondero
400
T+V-175
14
G. Prato
490
135 93/100
R. M. Wright
3400
Linden
Potrero
Everett
Chartville
SCHOOL DISTRICT



S. G. Wood
65

SW¼ T3NR7E

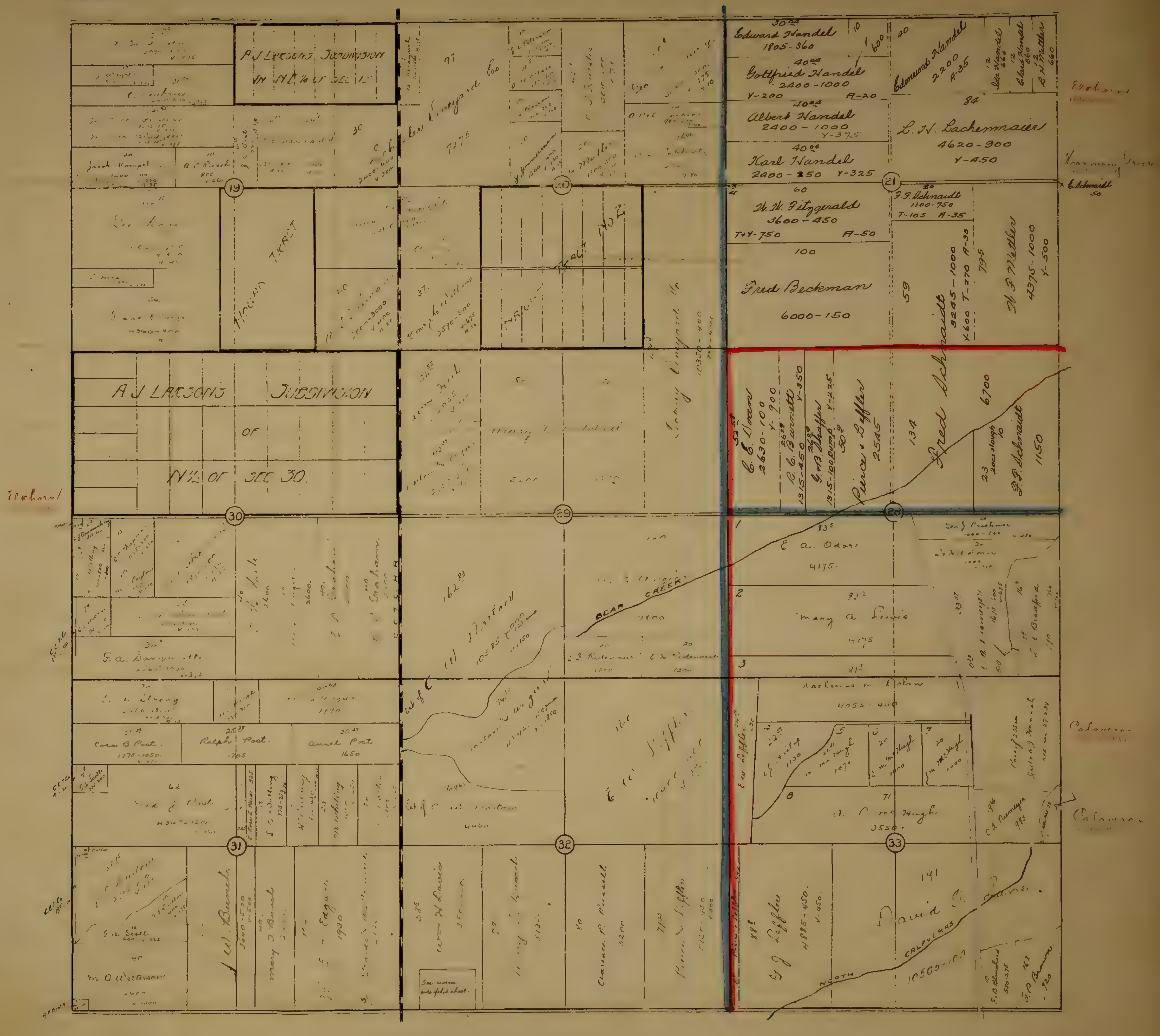

A J Larson's Subdivision in NE¼ of Sec 19
A J Larson's Subdivision of N½ of Sec 30
19
20
21
28
29
30
31
32
33
Edward Handel 1805-360
Gottfried Handel 2400-1000 Y-200 A-20
Albert Handel 2400-1000 Y-375
Karl Handel 2400-250 Y-325
Edmund Handel 2200 A-35
L. H. Lachenmaier 4620-900 Y-450
J. J. Schnaidt 1100-750 T-105 A-35
H. W. Fitzgerald 3600-450 T&Y-750 A-50
Fred Beckman 6000-150
J. Schnaidt 9245-1000 X600 T-270 A-30
N. F. Mettler 4375-1000 Y-500
C. C. Doan 2630-100 Y-200
B. C. Burnett 1315-450 Y-350
G. A. Shaffer 1315-100 pump Y-225
Pierce & Leffler 2545
Fred Schnaidt 6700
J. J. Schnaidt 1150
E. A. Odom 4175
Mary A. Lewis 4175
Bear Creek
Ralph Post
Cora B Post 1775-1050
Annie Post 1650
F. A. Davy 4460
North Calaveras
E. H. Leffler
G. J. Leffler 4885-450 Y-450
Clarence R. Russell 3200
Wm H Davis
J. C. McHugh 3550
David
M. A. Wallmann
See reverse side of this sheet.
Elkhorn
Calaveras

(S½ 3N-7)

SE¼ T.3N.R.7E.

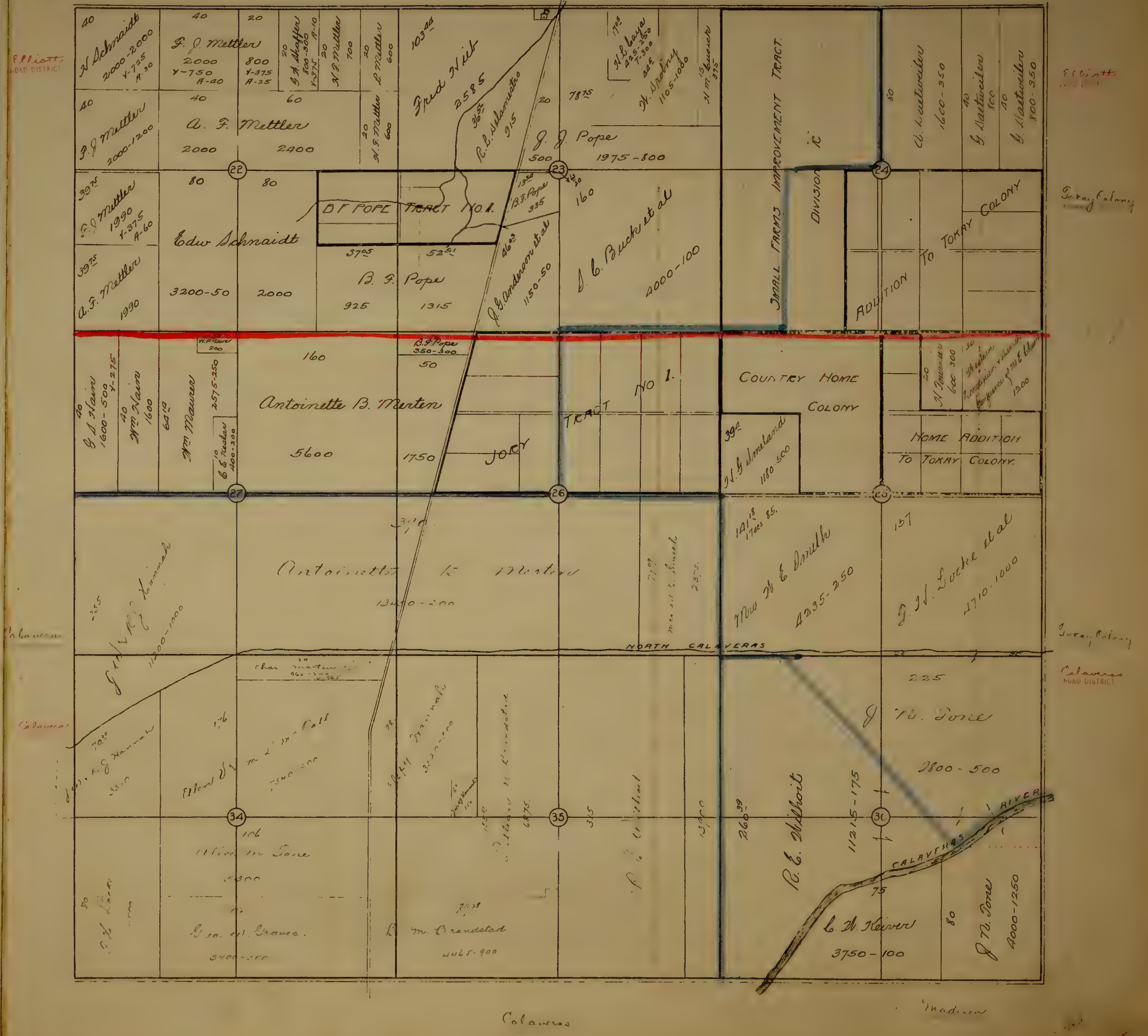
Harmony Grove
Elliott ROAD DISTRICT
Elliott
Tokay Colony
Calaveras
Tokay Colony
Calaveras ROAD DISTRICT
Calaveras
Calaveras
Madison
40
H Schnaidt
2000-2000
Y-725
A-30
40
F. J. Mettler
2000
Y-750
A-40
20
800
Y-375
A-25
20
G. A. Shaffer
800-300
Y-375
A-10
20
N. F. Mettler
700
20
L. Mettler
600
103.44
Fred Heil
2585
40
F. J. Mettler
2000-1200
40
60
A. F. Mettler
2000
2400
20
N. F. Mettler
600
36.51
R. L. Salamestro
915
20
78.75
J. J. Pope
500
1975-800
17.05
H. L. Laya
435-250
T-300
44.5
H. Spolny
1105-1000
15
N. M. Busick
375
SMALL FARMS IMPROVEMENT TRACT
"K"
DIVISION
80
A. Hartweiler
1600-350
40
G. Hartweiler
800
40
G. Hartweiler
800-350
22
23
24
39.75
F. J. Mettler
1990
Y-375
A-60
80
80
Edw Schnaidt
3200-50
2000
B F POPE TRACT NO. 1.
37.05
52.51
B. F. Pope
925
1315
13.24
B. F. Pope
335
46.03
J. G. Anderson et al
1150-50
160
J. C. Buck et al
4000-100
ADDITION TO TOKAY COLONY
39.75
A. F. Mettler
1990
H. F. Tower
200
B. F. Pope
350-300
50
160
40
G. S. Nain
1600-500
Y-275
40
Wm Nain
1600
64.19
Wm Maurer
2575-250
10
C. E. Tesler
400-200
Antoinette B. Merten
5600
1750
JOCY TRACT NO 1.
COUNTRY HOME COLONY
39.2
N. G. Smeland
1180-500
20
H. Jonnason
600 900
10
Heaslein
Trustee
Conference of M E Church
1200
HOME ADDITION TO TOKAY COLONY.
27
26
25
Antoinette B. Merten
13410-200
141.18
Tules 85.
Mrs H E Smith
4235-250
157
J. H. Locke et al
4710-1000
225
NORTH CALAVERAS
Chas Marten
960-200
Y-565
70.25
Jas. R. G. Hannah
3510
1.6
Ellen V. McCall
7540-300
1100-1000
225
J. N. Tone
3800-500
34
35
36
106
Alice M Tone
5300
80
Geo. W. Graves
5400-300
B. M. Brandstad
4465-900
260.39
R. E. Wilhoit
11215-175
CALAVERAS RIVER
75
C. H. Keiver
3750-100
80
J. N. Tone
4000-1250



10
H L Hogan
300
40
H B Dean
300
40
H B Dean
300
20
40
West Cent. Corp
150
300
20
Great Western Syndicate
300
20
F L Ayers
150
20
M C Adams
150
20
West Cent Corp
150
40
Small Farms Improvement Co
300
27
79⁴
39²
H. B. Dean
595
300
20
F L Ayers
150
20
C E Wemock
150
10
20
West Cent Corp
75
150
5
M S Egan
40
3
U Gilge
40
20
Great West Synd
150
5
10
C E Stanley
40
5
H B Dean
40
75
9
75
10
Webb & Turner
75
5
Great West Synd
40
10
Great West Synd
5
E Brown
40
20
West Cent Corp
150
75
20
Great West Synd
150

T.3N.R.8E.

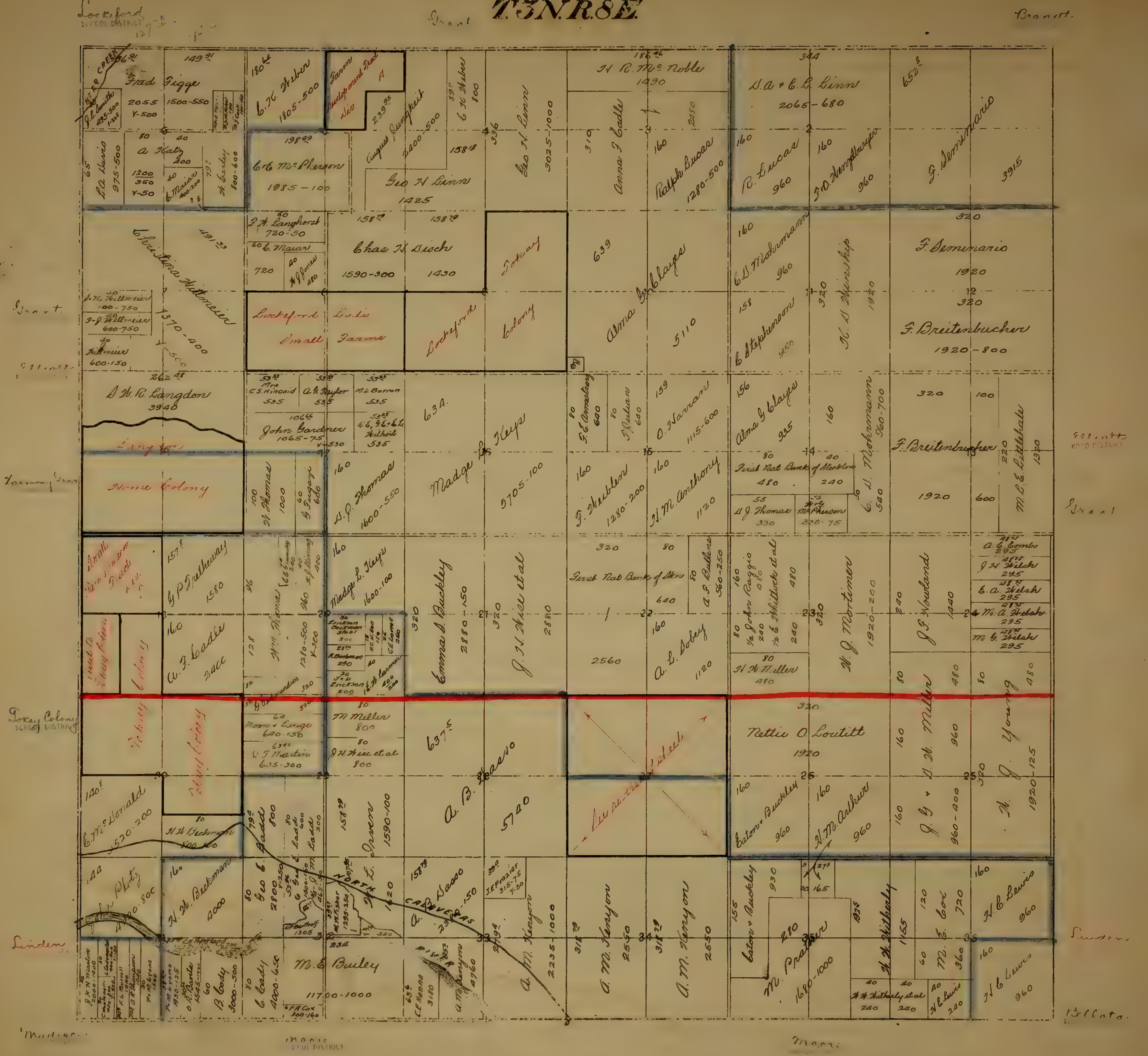

Lockeford School District 12
Grant
Brandt
Fred Figge 2055 Y-500
1500-550
C. H. Weber 1805-500
Farm Development Tract A
August Jungkeit 2400-500
C. H. Weber 800
Geo H. Linn 3025-1000
H. R. McNoble 1490
Anna F. Cadle
Ralph Lucas 1280-500
D. A. + C. L. Linn 2065-680
F. Seminario 3915
E. A. Davis 975-500
A. Katz 1200 350 Y-50
C. C. McPherson 1985-100
Geo H. Linn 1425
R. Lucas 960
F. O. Hengelberger 960
F. H. Langhorst 720-50
C. Maier
Chas H. Disch 1590-300 1430
Christina Wittmeier 1370-400
Tokay Colony
Alma G. Clayes 5110
C. L. Mohrmann 960
F. Seminario 1920
F. Breitenbucher 1920-800
C. Stephenson
H. S. Hinship
J. H. Wittmeier 600-750
J. J. Wittmeier 600-750
Wittmeier 600-150
Lockeford Lodi Small Farms
Lockeford Colony
S. W. R. Langdon 3940
Langdon
Home Colony
C. S. Kincaid 535
A. L. Taylor 535
M. L. Barron 535
John Gardner 1065-75
Madge L. Keys 5705-100
F. E. Armstrong 640
J. Julian 640
O. Harran 1115-600
Alma G. Clayes 935
C. L. Mohrmann 960-700
F. Breitenbucher 1920
M. L. E. Littlehale 1370
First Nat Bank of Stockton 480 240
Harmony Grove
W. Thomas
G. Pugazzi 600
S. J. Thomas 1600-550
F. Heublein 1280-200
H. M. Anthony 1120
S. J. Thomas 330
McPherson 330-75
Grant
G. P. Tretheway 1580
Madge L. Keys 1600-100
Emma S. Buckley 2880-150
J. H. Hise et al 2880
First Nat Bank of Stkn 640
A. F. Bullene 560-250
John Raggio
C. Whitlock et al
W. J. Mortimer 1920-200
J. F. Howland
A. C. Combs 295
J. N. Welch 295
E. A. Welch 295
M. A. Welch 295
M. G. Welch 295
A. J. Cadle 2400
Wm Thomas 1280-500
Erickson Beckman Shaw
R. Beckman
J. H. Erickson
C. H. Larson
A. L. Doley 1120
2560
H. H. Miller 480
Tokay Colony School District
Tokay Colony
M. Miller 800
Moore + Lange 640-150
J. T. Martin 635-300
J. H. Hise et al 800
A. B. Sasso 5720
Nettie O. Loutitt 1920
D. W. Miller 960
J. Young 1920-125
C. McDonald 1520-200
H. H. Beckman 800-100
Geo C. Cadle 800
Cadle
P. L. Irwin 1590-100
Eaton + Buckley 960
H. McArthur 960
J. G. + D. W. Miller 960-200
H. Plotz
H. H. Beckman 4000
P. L. Irwin 1620
A. Sasso
J. E. Frazier 315-75
A. M. Kenyon 2235-1000
A. M. Kenyon 2550
A. M. Kenyon 2550
Eaton + Buckley
M. Prather 1680-1000
H. H. Whitaker
M. E. Cox 720
H. C. Lewis 960
NORTH CALAVERAS RIVER
Linden
C. Cody 4000-650
B. Cody 3000-500
M. E. Bailey 11700-1000
F. A. Cox 300-160
C. E. Hanna 3180
A. M. Kenyon 4760
M. E. Cox 360
H. H. Whitaker et al 240
H. C. Lewis 240
H. C. Lewis 960
Bellota
Madison
Morris School District
Morris

T.3N.R.9E.

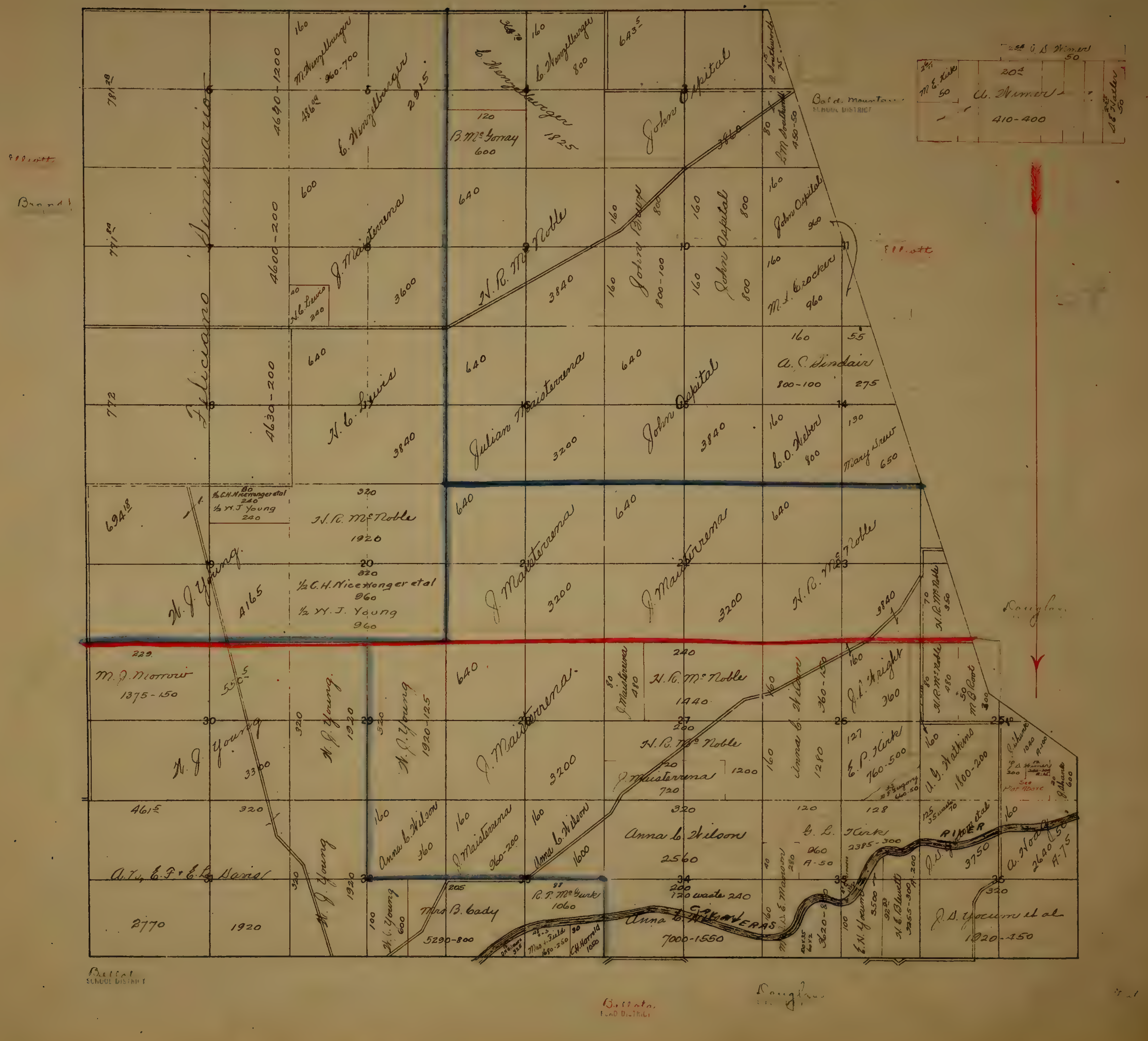
Feliciano Simmonario
781.28
771.80
772
694.18
4690-1200
4600-200
4630-200
M. Wenzellberger
960-700
C. Wenzellberger
2915
486.00
160
600
J. Maisterrena
3600
N. C. Lewis
240
H. C. Lewis
3840
640
C. Wenzellberger
800
1825
B. McGonay
600
120
643.5
John Ospital
L. M. Southworth
450-50
80
John Breyer
800-100
800
H. R. McNoble
3840
John Ospital
960
M. L. Crocker
960
A. C. Sinclair
800-100
275
55
Julian Maisterrena
3200
John Ospital
3840
C. O. Weber
800
Mary Drew
650
130
½ C.H. Nicewonger et al
240
½ W. J. Young
240
H. R. McNoble
1920
320
½ C. H. Nicewonger et al
960
½ W. J. Young
960
W. J. Young
4165
J. Maisterrena
3200
J. Maisterrena
3200
H. R. McNoble
3840
H. R. McNoble
350
M. J. Morrow
1375-150
229
W. J. Young
3300
W. J. Young
1920
W. J. Young
1920-125
J. Maisterrena
3200
J. Maisterrena
480
H. R. McNoble
1440
H. R. McNoble
1200
J. Maisterrena
720
Anna C. Wilson
1280
J. A. Knight
360
E. P. Kirk
760-500
A. G. Watkins
1600-200
H. R. McNoble
M. B. Root
461.5
A. T., E. F. & E. L. Davis
2770
1920
W. J. Young
1920
W. C. Young
600
Mrs. B. Cady
5290-800
Anna C. Wilson
360
J. Maisterrena
960-200
Anna C. Wilson
1600
R. T. McGurk
1060
Mrs. Field
1680-250
C. H. Harrold
1050
Anna C. Wilson
2560
Anna C. Wilson
7000-1550
200
120 waste 240
G. L. Kirk
960
A-50
2385-300
A. Noel
2640-50
A-75
J. D. Young et al
1920-450
E. N. Young
3500
W. C. Blewett
3255-300
3750
CALAVERAS
RIVER
Bald Mountain
SCHOOL DISTRICT
M. E. Kirk
50
W. Wimer
410-400
C. D. Wimer
50
Brand
Bellota
SCHOOL DISTRICT
Bellota
ROAD DISTRICT
Douglas
Douglas
6
5
4
3
10
11
14
15
16
17
20
21
22
23
25
26
27
28
29
30
32
33
34
35
36

T.4N.R.4E.

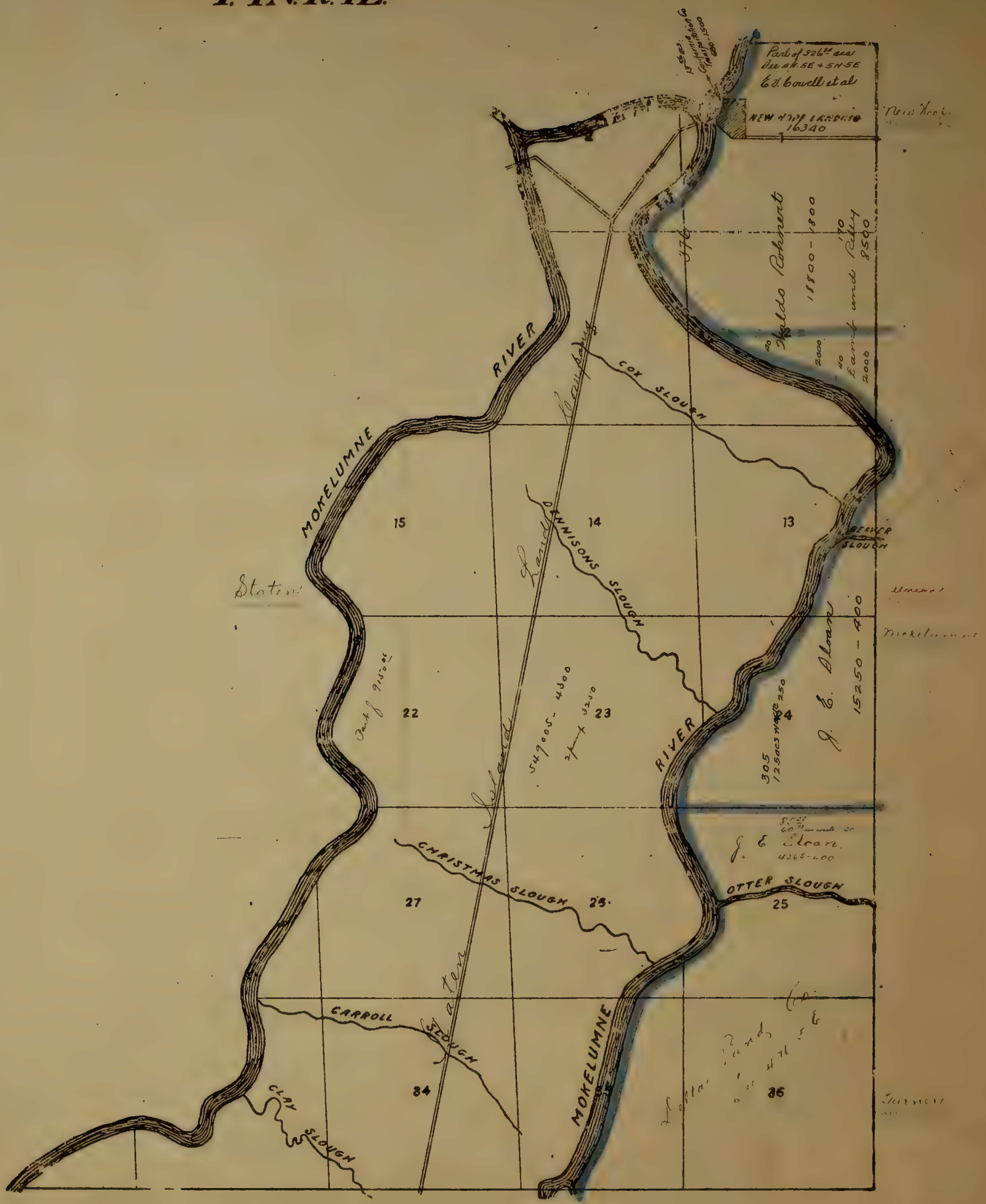
Part of 926 ac
Dec 4N-5E + 5N-5E
E. V. Cowell et al
NEW HOPE LANDING
16340
New Hope
Waldo Rohnert
18800 - 1800
2000
Land and Riley
8500
2000
370
MOKELUMNE RIVER
COX SLOUGH
15
14
13
BEAVER SLOUGH
DENNISONS SLOUGH
Staten
Staten Island Land Company
22
23
24
54900S - 4300
305
1250 acs 250
J. E. Sloan
15250 - 400
Mokelumne
RIVER
J. E. Sloan
4265-400
CHRISTMAS SLOUGH
27
26
OTTER SLOUGH
25
CARROLL SLOUGH
34
35
36
MOKELUMNE
CLAY SLOUGH
Delta Land Co.
Turner

T.4N.R.5E.

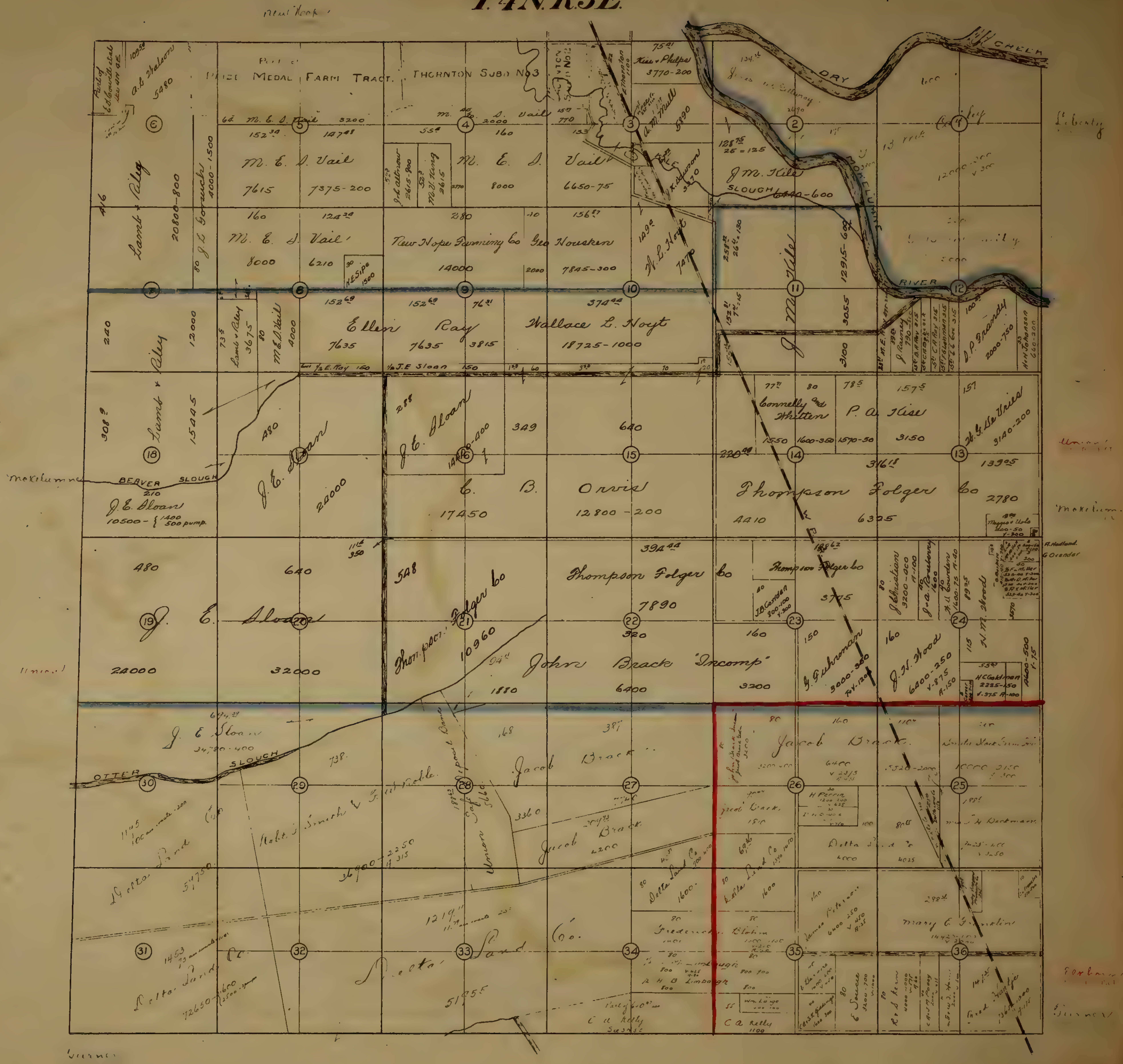
New Hope
Prize Medal Farm Tract
Thornton Subd No 3
A. L. Nelson
5480
M. E. S. Vail
3200
M. E. S. Vail
2000
160
7615
7375-200
8000
6650-75
M. E. S. Vail
8000
6210
J. L. Gorruch
4000-1500
Lamb & Riley
20800-800
New Hope Farming Co
14000
Geo Housken
7845-300
H. E. Sipe
1500
Kiss & Phelps
3770-200
A. M. Mull
5390
W. L. Hoyt
7470
J. M. Kile
6480-600
12915-600
3055
3100
Dry Creek
Mokelumne River
Slough
Ellen Ray
7635
7635
3815
Wallace L. Hoyt
18725-1000
Lamb & Riley
240
12000
3675
M. E. S. Vail
4000
J. E. Ray
J. E. Sloan
D. P. Brandy
2000-750
Lamb & Riley
15445
J. E. Sloan
14000-400
J. E. Sloan
22000
Beaver Slough
J. E. Sloan
10500-{1400 500 pump.
C. B. Orvis
17450
12800-200
Connelly and Whitten
1550
P. A. Kise
1600-350
1570-50
3150
H. G. De Vries
3140-200
Thompson Folger Co
4410
6305
2780
Mokelumne
Union
J. E. Sloan
480
640
24000
32000
Thompson Folger Co
10960
Thompson Folger Co
7890
Thompson Folger Co
3775
J. B. Carden
J. Christian
3200-200
J. H. Wood
John Brack "Incomp"
1880
6400
3200
J. Guhrman
3000-350
J. H. Wood
6400-250
H. C. Goldman
2225-150
J. E. Sloan
34,790-400
Otter Slough
Jacob Brack
Robt. J. Smith & J. H. Noble
Union Safe Deposit Bank
3360
Jacob Brack
4200
Jacob Brack
Delta Land Co
1600
Delta Land Co
4000
4025
Delta Land Co
5175
Delta Land Co
12650-1600
Delta Land Co.
51755
Frederick Blohm
A. H. B. Limbaugh
C. A. Kelly
1100
Mary E. Franklin
Terminus
Liberty
Terminus
1
2
3
4
5
6
7
8
9
10
11
12
13
14
15
16
17
18
19
20
21
22
23
24
25
26
27
28
29
30
31
32
33
34
35
36

N.W. 1/4 T. 4 N. R. 6 E.

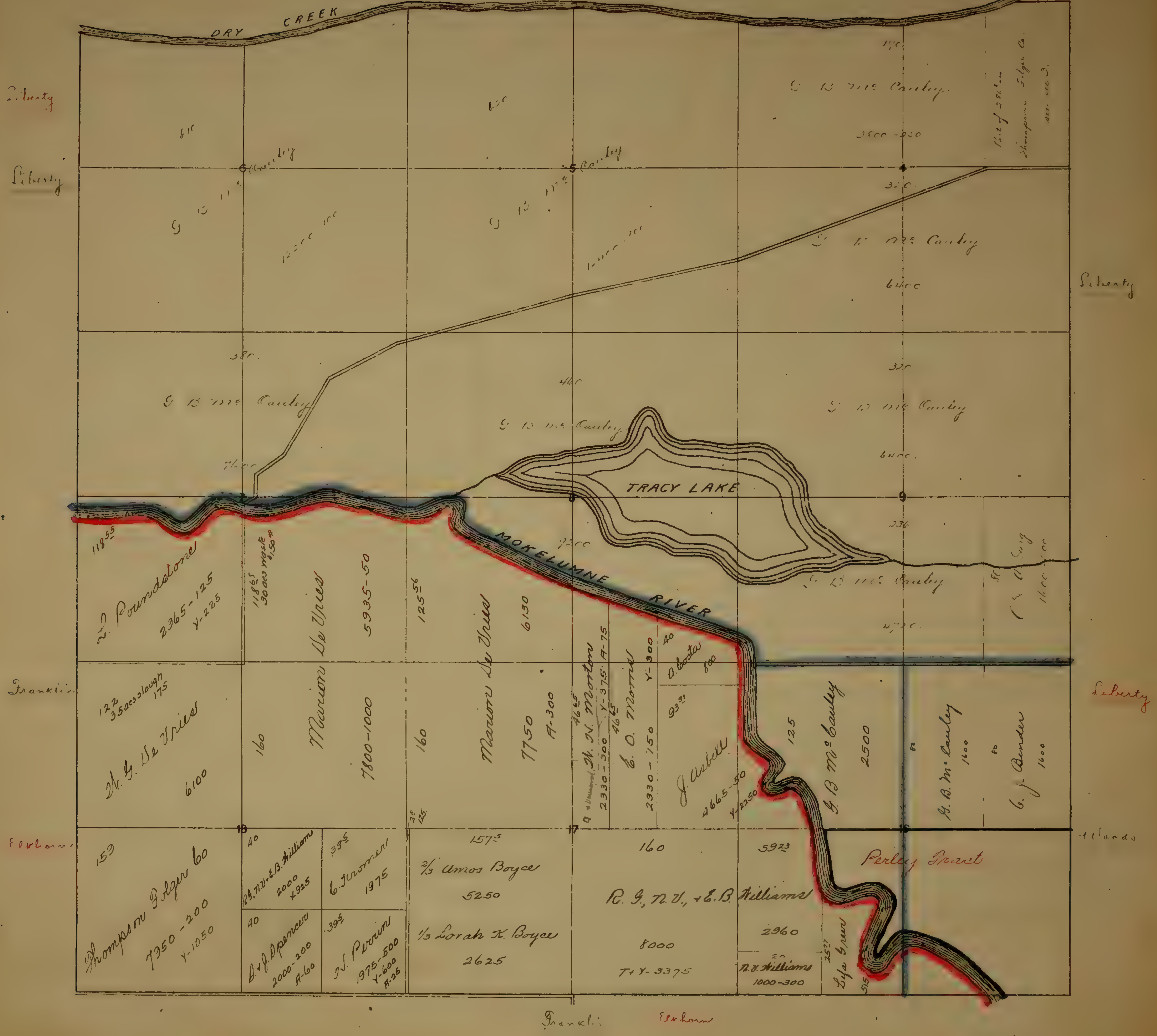
DRY CREEK
TRACY LAKE
MOKELUMNE RIVER
Liberty
Liberty
Liberty
Liberty
Franklin
Franklin
Elkhorn
Elkhorn
Woods
6
5
4
8
9
18
17
16
G. B. McCauley
3800-250
640
640
G. B. McCauley
12000-300
G. B. McCauley
G. B. McCauley
6400
Part of 281.00 Thompson Folger Co.
G. B. McCauley
320
G. B. McCauley
G. B. McCauley
400
G. B. McCauley
6400
230
G. B. McCauley
4700
118.55
J. Poundstone
2365-125
Y-225
118.65
30 acs waste
Marion De Vries
5935-50
125.56
Marion De Vries
6130
122
3.50 acs slough
175
N. G. De Vries
6100
160
7800-1000
160
7750
A-300
46.65
H. N. Morton
2330-300
Y-375
A-75
46.65
E. O. Morris
2330-150
Y-300
40
A. Costa
800
93.31
J. Asbell
4665-50
Y-2250
125
G. B. McCauley
2500
80
G. B. McCauley
1600
80
G. J. Bender
1600
153
Thompson Folger Co
7350-200
Y-1050
40
R. G., N. V. & E. B. Williams
2000
Y-325
39.5
C. Kromer
1975
40
J. & J. Spencer
2000-200
A-60
39.5
N. Perrin
1975-500
Y-600
A-25
157.5
2/3 Amos Boyce
5250
1/3 Lorah K. Boyce
2625
160
R. G., N. V., & E. B. Williams
8000
T+Y-3375
59.23
2960
20
R. V. Williams
1000-300
25.27
Lisa Green
515
Perley Tract

NE¼ T.4N.R.6E.

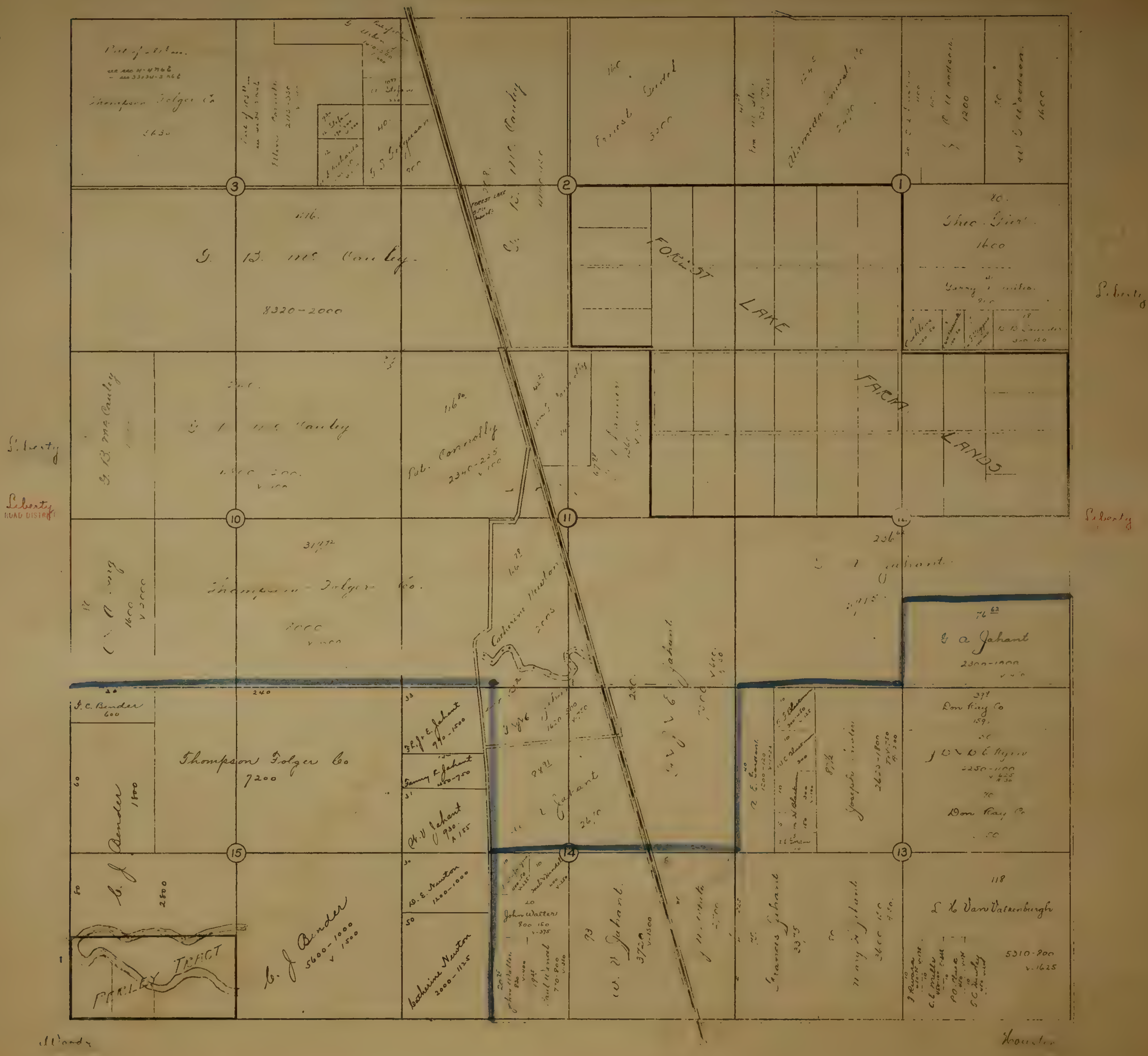
Thompson Folger Co
2630
G. S. Ferguson
C. B. McCauley
8320-2000
Ernest Sydel
3200
Alameda Sand Co
Thos. Giri
1600
FOREST LAKE
FARM LANDS
G. B. McCauley
Pat. Connolly
2340-225
Liberty
Liberty
ROAD DISTRICT
Liberty
Liberty
Thompson Folger Co.
2000
Catherine Newton
E. A. Jahant
2300-1000
J. C. Bender
600
240
Thompson Folger Co
7200
C. J. Bender
1800
2800
PARDEE TRACT
C. J. Bender
5600-1000
v 1500
Fanny E. Jahant
450-750
H. V. Jahant
930
D. E. Newton
1200-1000
Catherine Newton
2000-1125
John Walters
800 150
v-375
W. H. Jahant
3720
v-1500
Francis Jahant
Joseph
2650-1800
Don Ray Co
Don Ray Co
118
L. H. Van Valkenburgh
5310-800
v-1625
3
2
1
10
11
12
15
14
13
Woods
Houston

S.W.¼ T.4N.R.6E.

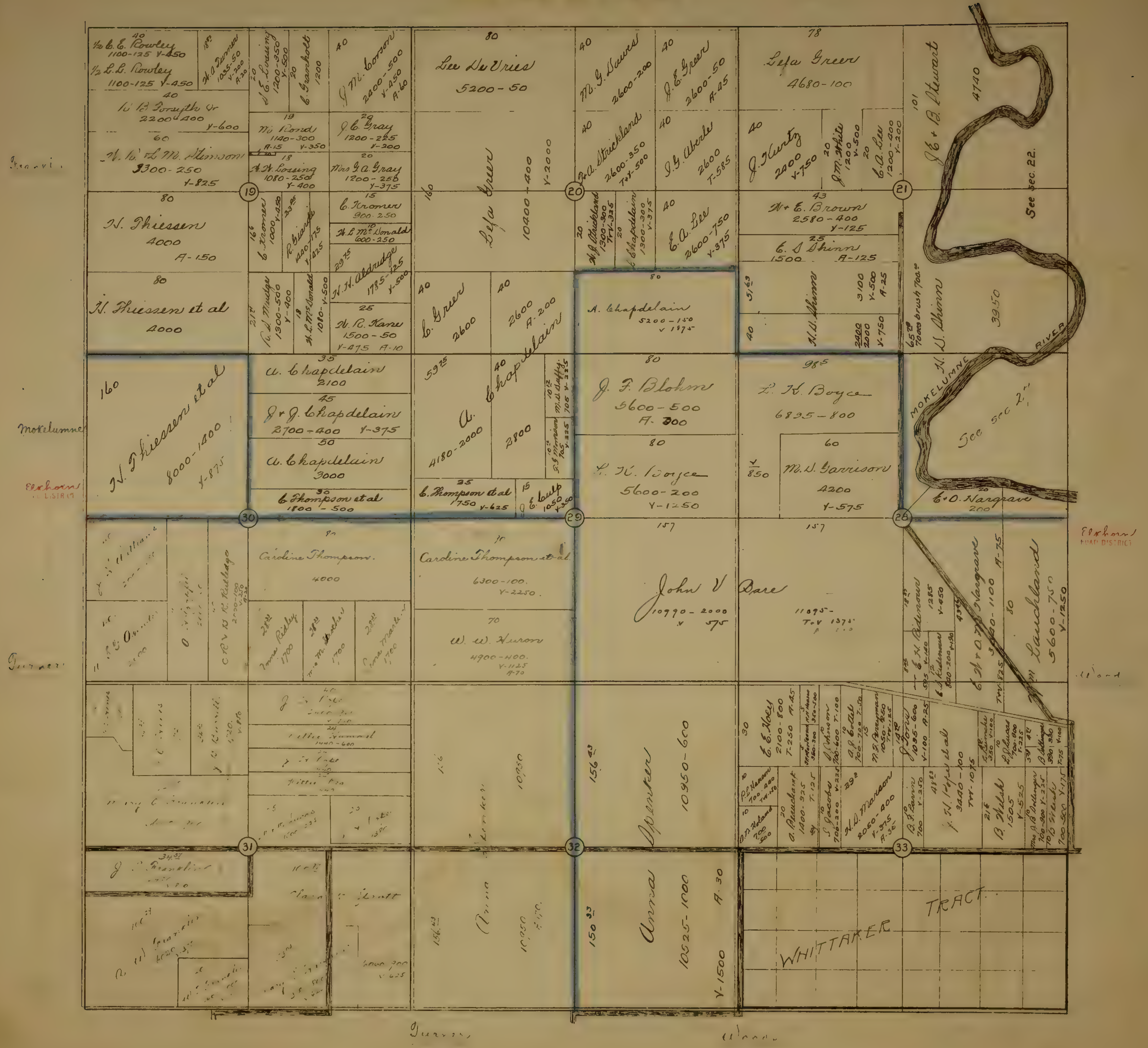

½ C. E. Rowley 1100-125 Y-450
½ L. L. Rowley 1100-125 Y-450
W. B. Forsyth Jr 2200-400 Y-600
W. W. & L. M. Stinson 3300-250 Y-825
H. Thiessen 4000 A-150
H. Thiessen et al 4000
H. Thiessen et al 8000-1400 Y-875
J. E. Lossing 1200-350
C. Granholt 1200
J. McCoron 2400-500 Y-450 A-60
M. Rond 1140-300 Y-350
J. C. Gray 1200-225 Y-200
A. H. Lossing 1080-250 Y-400
Mrs G. A. Gray 1200-250 Y-375
C. Kromer 900-250
H. L. McDonald 600-250
H. H. Aldridge 1785-125 Y-500
W. R. Kane 1500-50 Y-475 A-10
A. Chapdelain 2100
J & J. Chapdelain 2700-400 Y-375
A. Chapdelain 3000
C. Thompson et al 1800-500
Lee De Vries 5200-50
Lefa Greer 10400-400 Y-2000
C. Greer 2600
A. Chapdelain 4180-2000 2800
C. Thompson et al 1750 Y-625
J. E. Culp
M. G. Dawes 2600-200
J. E. Greer 2600-50 A-45
J. A. Strickland 2600-350
J. G. Abeele 2600 T-585
E. A. Lee 2600-750 Y-375
A. Chapdelain 5200-150 Y-1875
J. F. Blohm 5600-500 A-300
L. K. Boyce 5600-200 Y-1250
Lefa Greer 4680-100
J. Kurtz 2400 Y-750
J. M. White 1200
C. A. Lee 1200-200 Y-200
N & E. Brown 2580-400 Y-125
C. S. Shinn 1500 A-125
N. D. Shinn 3100 Y-500 A-25
L. K. Boyce 6835-800
M. D. Garrison 4200 Y-575
J. E. & B. Stewart 4740
N. D. Shinn 3950
C. & O. Hargrave 200
Mokelumne River
See Sec. 22.
See Sec. 27
Caroline Thompson 4000
Caroline Thompson et al 6300-100 Y-2250
W. W. Huron 4900-400 Y-1125 A-70
John V. Dare 10990-2000 Y 575
11895- T&V 1375
C. & O. Hargrave 3900-1100 A-75
Wm Lauchland 5600-750 Y-1250
C. E. Hoey 2100-800 Y-250 A-45
Spenker 10950-600
Anna Spenker 10525-1000 A-30 Y-1500
WHITTAKER TRACT
19
20
21
28
29
30
31
32
33
Mokelumne
Elkhorn
Turner
Woods

SE¼ T.4N.R.6E.

Woods

Liberty
ROAD DISTRICT

Houston

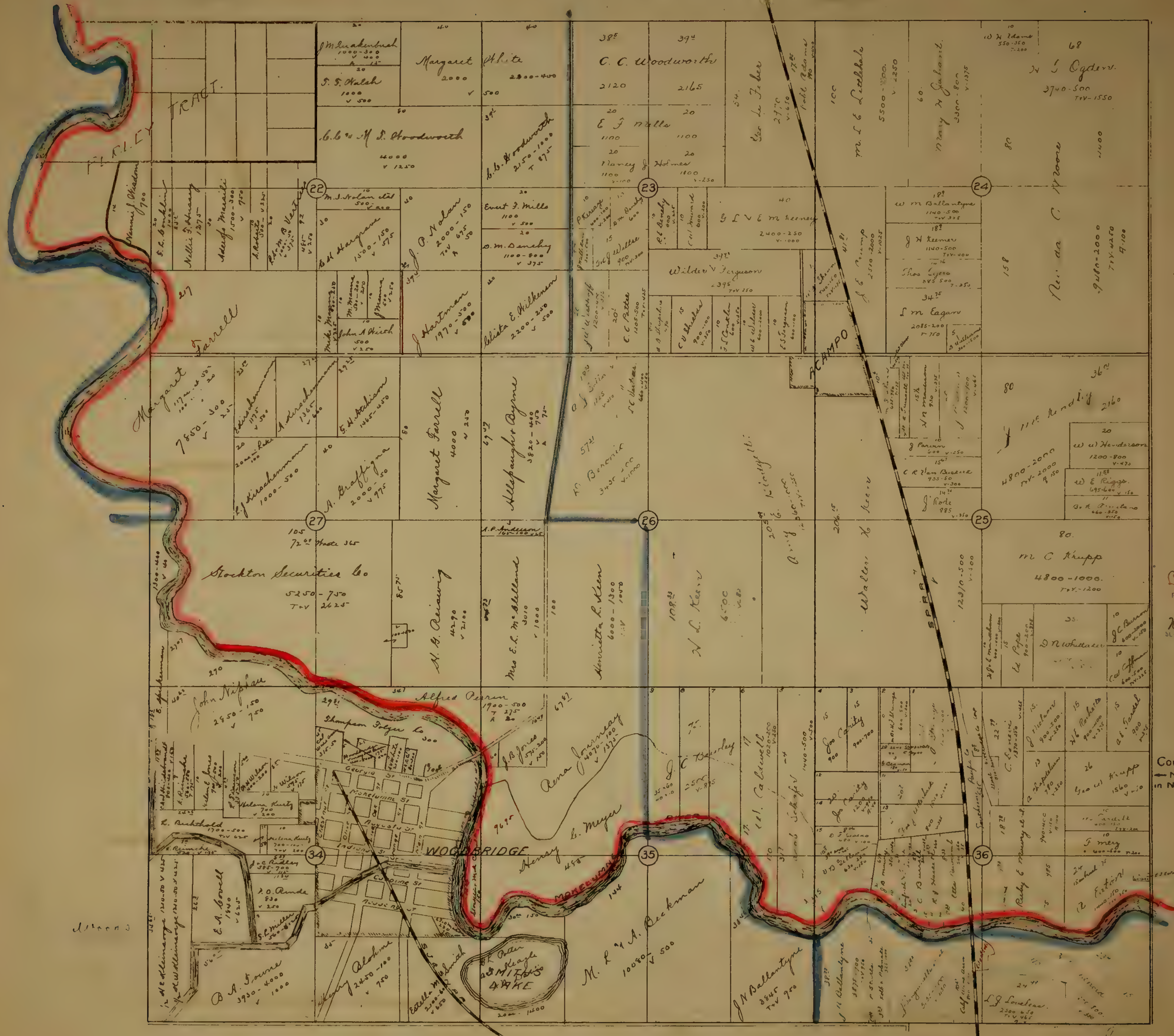

22
23
24
25
26
27
34
35
36
FARLEY TRACT
J M Quakenbush 1000-300
S. S. Walsh 1000 v 500
Margaret White 2000
C. C. Woodworth 2120 2165
E F Mills 1100
Nancy J Holmes 1100
Geo L Feber
M L Littlefield 5500-900
Mary H Gahart
H J Ogden 3740-500
C B & M S Woodworth 4000 v 1250
C. C. Woodworth 2250-1000
Nannie J Chisolm
Margaret Farrell
M J Nolan
J. O. Nolan 2000-150
Evert J Mills 1100 v 500
D. M. Denehy 1100-800 v 375
G L V & M Keeney 2400-250
Wilder & Ferguson
W M Ballantyne 1140-500
J H Keeney 1140-500
Thos Lyons
S M Eagan 2085-200
Rev de C Moore 9480-2000
J Hartman
Celista E Wilkinson 2200-250
John A Hirsch 500 v 250
ACAMPO
A Kirschenmann
G H Atkinson
Margaret Farrell 4000
Allspaugh & Byrne 3820-400
F. Bancroft
J McKendry 4800-2000
W W Henderson 1200-800
W E Riggs
C R Van Buren
J Roche
A. Graffigna 2000-50
F J Kirschenmann 1000-500
Stockton Securities Co 5250-750 T&V 2625
N. G. Reiswig 4290 v 2100
Mrs E L McClelland 3010 v 1000
Henrietta K Keen 6000-1300
N L Keen
Amy C
Walter K Keen
S P R R
M C Krupp 4800-1000. T&V-1200
D N Whitaker
John Niphaus 2850-150 v 750
Alfred Perrin 1900-500
Thompson Folger Co
Anna Jouraney 4070-100 v 1375
J. C. Beardsley
W. Caldwell
Geo Corty
Henry G. Meyer
WOODBRIDGE
MOKELUMNE RIVER
E A Covell
P O Rinde
B A Towne 3930-4000
Mary Oldham 2450-100 v 750
SMITHS LAKE
M L & A Beckman 10080 v 500
J N Ballantyne
L J Loveless 2300-650
Ruby E Murry
W W Krupp
F Mery

Liberty
ROAD DISTRICT

Houston
SCHOOL DISTRICT

COUNTY SURVEY
← NO 3598.
in N½ of secs 35-36.

Elkhorn

Woods

Lodi

N.W.¼ T.4N.R.7E.

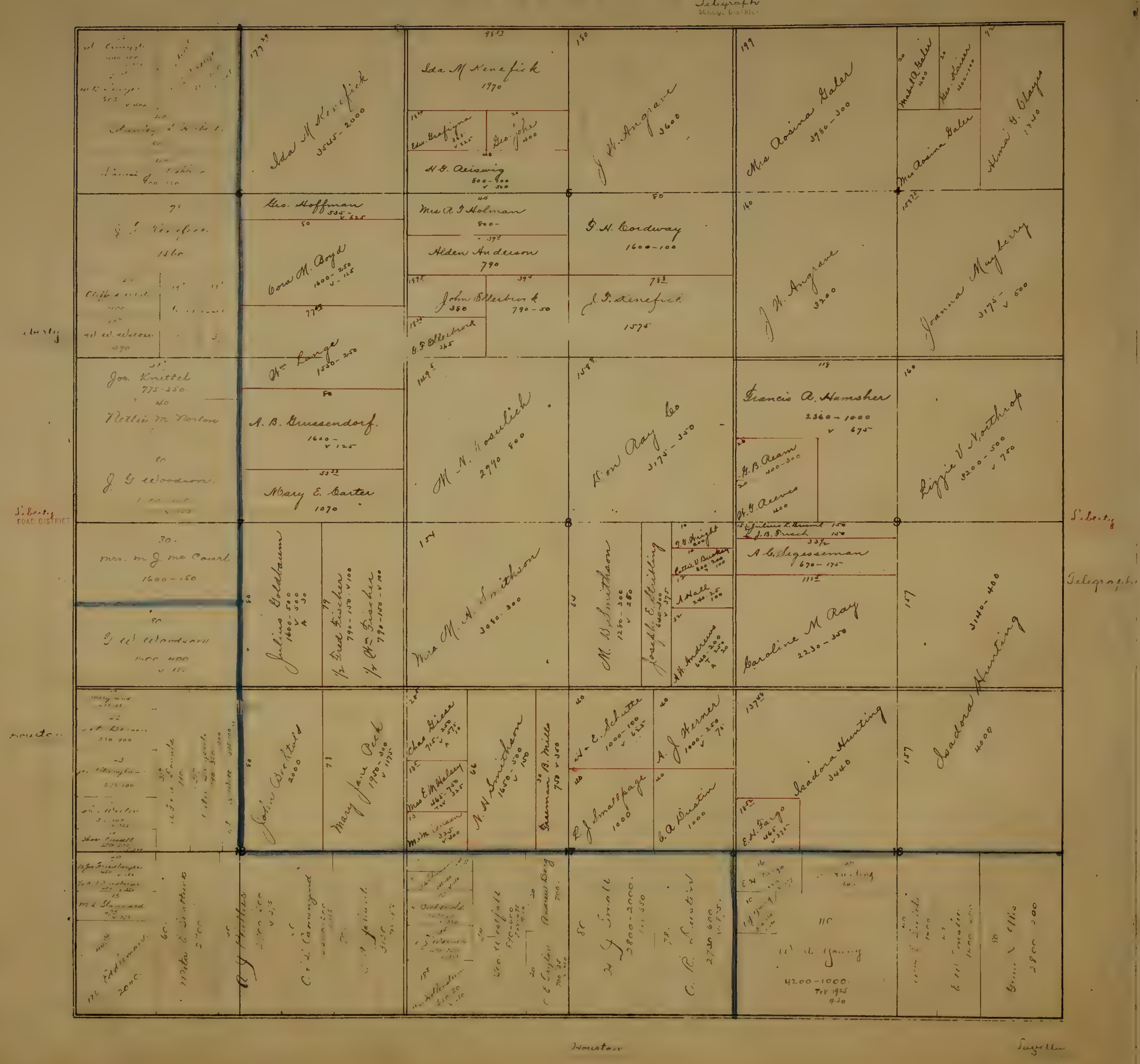
Telegraph
School District
Ida M Kenefick 3085-2000
Ida M Kenefick 1970
Edw. Grafigna 385 v 225
Geo. John 400
H. G. Reiswig 800-300 v 500
J. H. Angrave 3600
Mrs Rosina Galer 3980-300
Mabel R Galer 400
Geo. Kaiser 400-100
Mrs Rosina Galer
Alma G. Glazyer 1840
Geo. Hoffman 555 v 625
Mrs R. T. Holman 800-
Alden Anderson 790
G. H. Cordway 1600-100
Cora M. Boyd 1600-250 v 125
John Ellerbrock 360 790-50
G. F. Ellerbrock 365
J. T. Kenefick 1575
J. H. Angrave 3200
Joanna Mayberry 3175 v 500
Liberty
Joe. Knittel 775-250
Nettie M. Norton
Wm Lange 1580-250
A. B. Grussendorf 1600- v 125
M. N. Kosulich 2990 800
Don Ray Co 3175-350
Francis A. Hamsher 2360-1000 v 675
G. B. Ream 400-300
H. G. Reeves 400
Lizzie V. Northrop 3200-500 v 750
J. G. Woodson
Mary E. Carter 1070
Liberty
Road District
Liberty
Mrs. M. J. McCourt 1600-150
Julius Goldbaum 1600-500 v 500 A 30
½ Fred Fischer 790-150 v 100
½ Wm Fischer 790-150 v 100
Mrs M. A. Smithson 3080-300
M. B. Smithson 1250-300 v 280
Joseph E. Stribling 640-300 v 375
F. A. Knight 400
Lottie V Bushey 200 v 200 100
A Hall 240-25 v 100
A. H. Andrews 640-300 v 250 A
Julius L. Brunel 150
J. B. Frusch 150
A. C. Segesseman 670-175
Caroline M Ray 2230-350
3140-400
Telegraph
Houston
John Bechtold 2000
Mary Jane Peck 1900-300 v 1775
Chas Giese 715-3 v
Mrs E M Halsey 365-750 v 325
N. N. Smithson 1650 v 100
Freeman R. Mills 710 v 500
W. E. Schutte 1000-100 v 625
A. J. Herner 1000-250 v 75
R. J. Smallpage 1000
C. A. Dustin 1000
Isadora Hunting 3440
E. N. Fargo 465 v 375
Isadora Hunting 4000
Andrew Berg 700
W. J. Small 2800-2000
C. R. Dustin 2730 600
W. A. Young 4200-1000 Tax 1925 4.30
Grace L Ellis 2800 200
6
7
8
9
16
17
18
Houston
Fayette

NE¼ T.4N.R.7E.

Elliott.

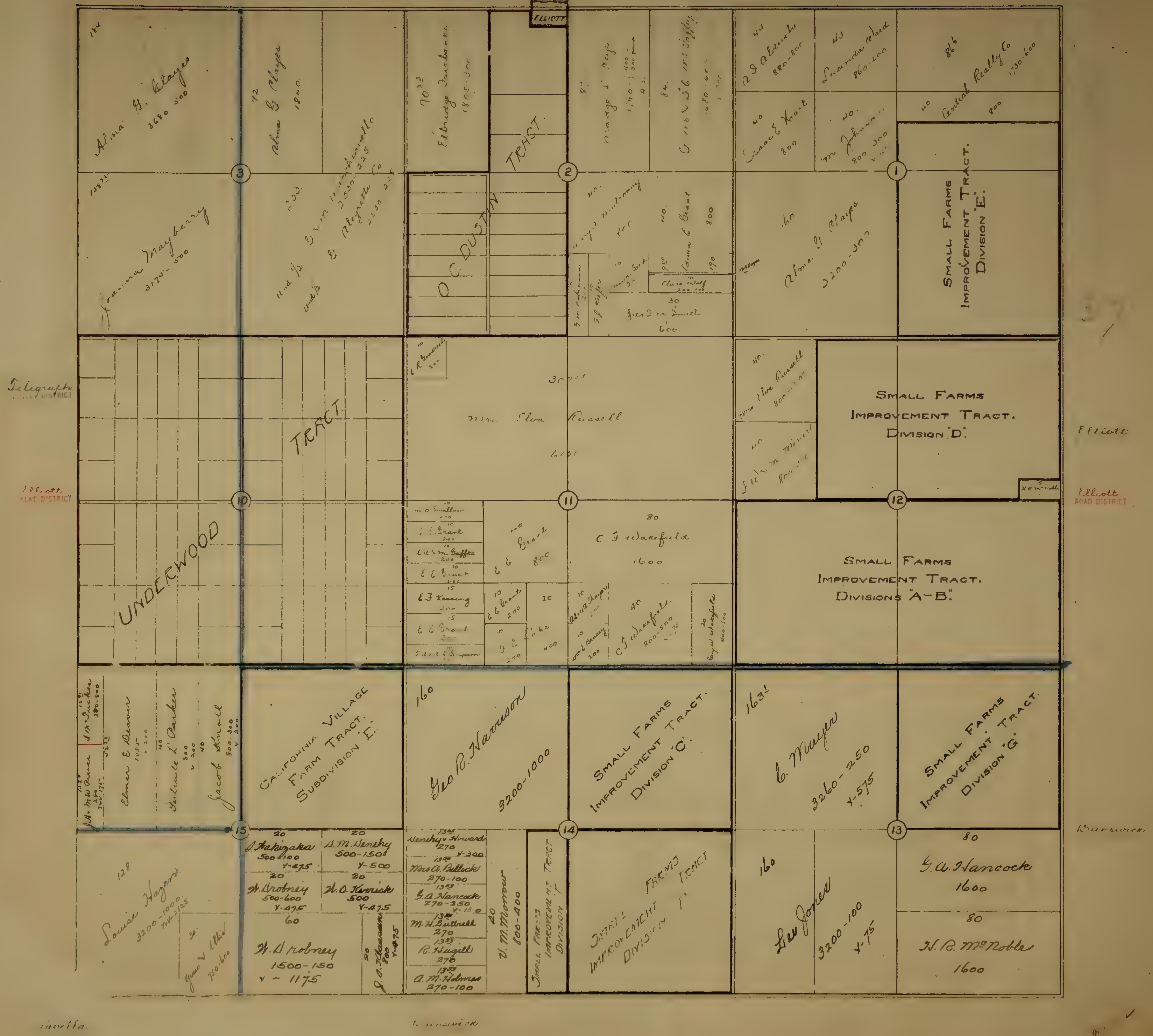
ELLIOTT
3
2
1
10
11
12
15
14
13
Alma G. Clayes 3680-500
Alma G. Clayes 1840
Joanna Mayberry 3175-500
Eldridge Fairbanks 1805-300
O. C. DUSTIN TRACT.
Alma G. Clayes 3200-300
Central Realty Co
SMALL FARMS IMPROVEMENT TRACT. DIVISION "E".
UNDERWOOD TRACT.
Mrs. Elva Russell
SMALL FARMS IMPROVEMENT TRACT. DIVISION "D".
C. F. Wakefield 1600
SMALL FARMS IMPROVEMENT TRACT. DIVISIONS "A-B".
CALIFORNIA VILLAGE FARM TRACT. SUBDIVISION E.
Geo. B. Harrison 3200-1000
SMALL FARMS IMPROVEMENT TRACT. DIVISION "C".
C. Meyer 3260-250 Y-575
SMALL FARMS IMPROVEMENT TRACT. DIVISION "G".
Elmer E. Deaver
Gertrude L. Parker
Jacob Knoll
Louise Hagen 3200-1000
S. Hakizaka 500-100 Y-475
S. M. Henehy 500-150 Y-500
H. Drobney 500-600 Y-475
H. O. Kerrick 500 Y-475
H. Drobney 1500-150 Y-1175
Henehy & Howard 270 Y-300
Mrs. A. Bullick 270-100
G. A. Hancock 270-250
M. H. Buttrell 270
R. Hugill 270
A. M. Holmes 270-100
V. M. Morrow 800-400
SMALL FARMS IMPROVEMENT TRACT DIVISION "F"
Lew Jones 3200-100 Y-75
G. A. Hancock 1600
H. R. McNoble 1600
Telegraph DISTRICT
Elliott ROAD DISTRICT
Elliott
Elliott ROAD DISTRICT

S.W.¼ T.4N.R.7E.

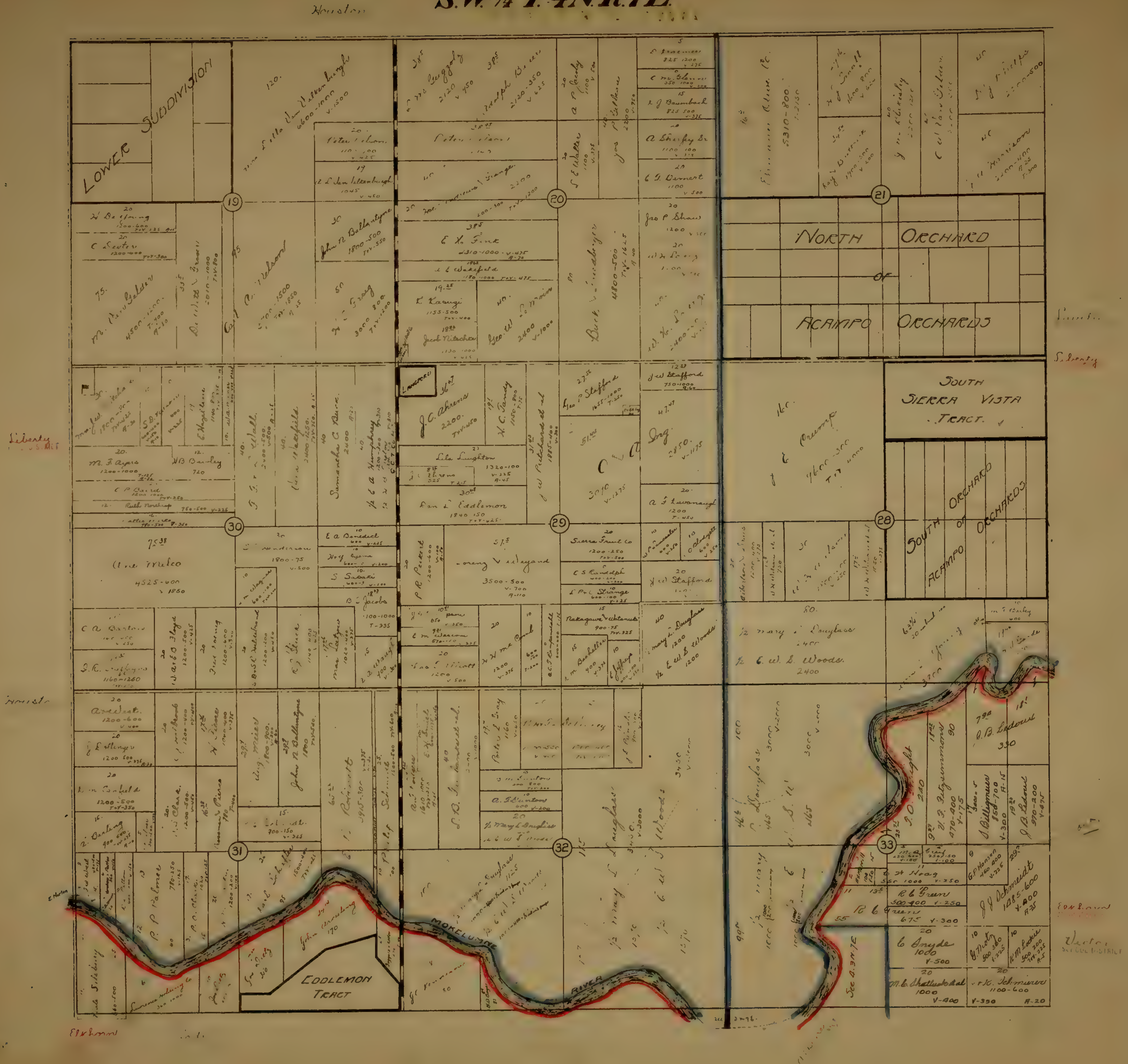
Houston
LOWER SUBDIVISION
19
20
21
28
29
30
31
32
33
NORTH ORCHARD OF ACAMPO ORCHARDS
SOUTH SIERRA VISTA TRACT
SOUTH ORCHARD OF ACAMPO ORCHARDS
EDDLEMON TRACT
MOKELUMNE RIVER
Liberty
Elkhorn
Victor
John R. Ballantyne
E. L. Fink
L. L. Wakefield
K. Kasugi
Jacob Nitscha
Geo. W. LeMoin
J. C. Ahrens
Lila Laughton
Dan L. Eddlemon
Samantha C. Rice
C. A. Barton
J. R. Huffagen
Ann Melco
E. A. Benedict
S. Saiari
B. J. Jacobs
E. M. Warren
Sierra Fruit Co
C. S. Randolph
Nakagawa & Watanabe
J. W. Stafford
Geo. P. Stafford
A. S. Lavanaugh
Jno. P. Shaw
A. J. Baumbach
A. Shirley Sr.
C. G. Dennert
½ Mary L. Douglass
½ E. W. L. Woods
John Armstrong
R. P. Palmer
J. W. Dillingers
E. J. Schmeidt
R. E. Green
E. H. Haag
C. Snyde
M. E. Shattuck et al
J. B. Ledoux
J. Billigmeier
A. Kaneko
Sec 4 3N 7E

(S2-4N-7

SE1/4 T4N R7E

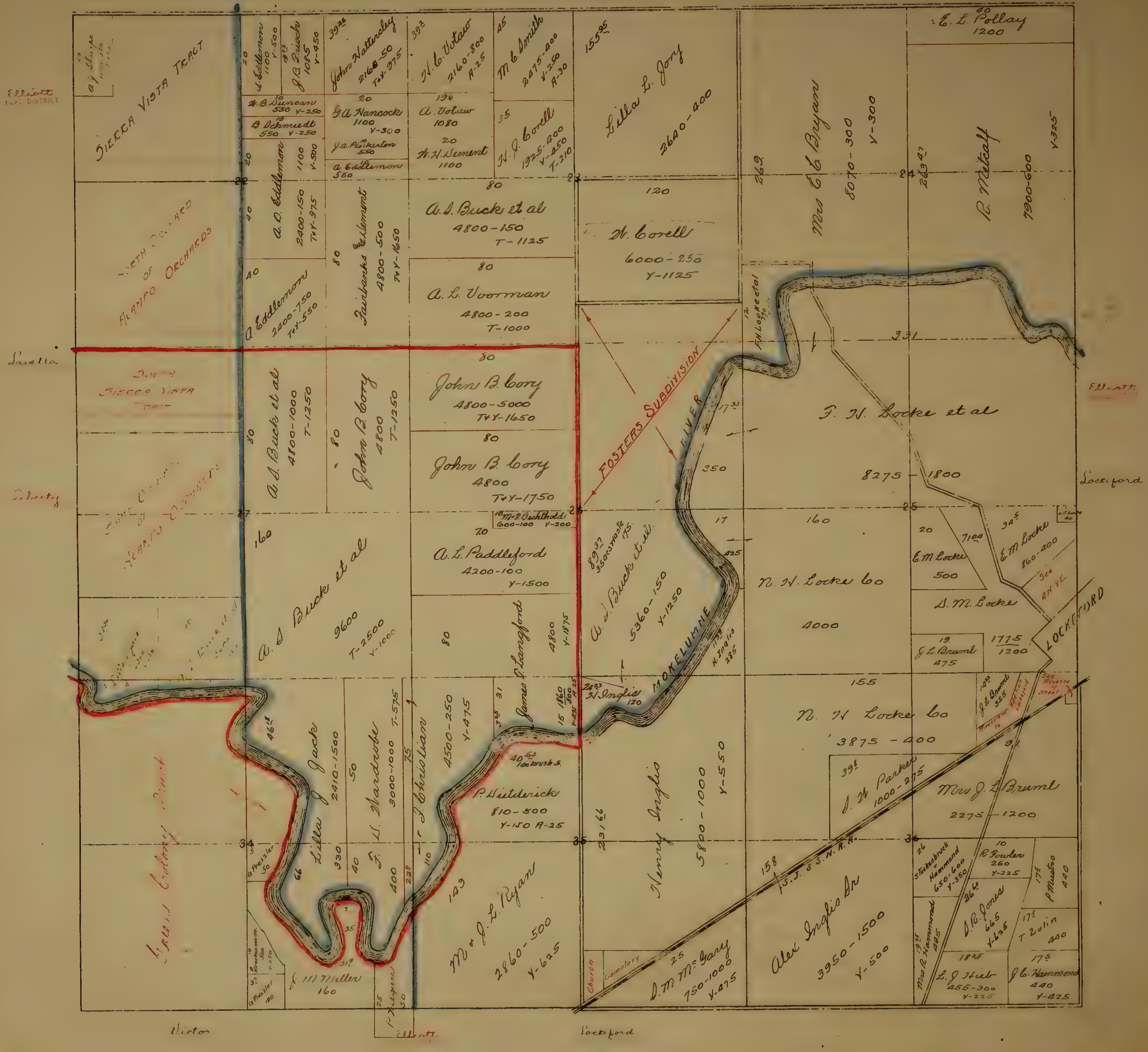
Brunswick
Elliott
Elliott Dist. District
Lavolla
Liberty
Victor
Elliott
Lockeford
Elliott
Lockeford
SIERRA VISTA TRACT
20 a j Sharpe
20 L. Eddlemon 1100 Y-500
19 1/2 J.B. Prisch 1085 Y-450
39 26 John Hattersley 2160-50 T+Y-975
39 1/2 N.C. Votaw 2160-800 A-25
45 M.C. Smith 2475-400 Y-250 A-30
155 95 Lilla L. Cory 2640-400
10 H.B. Duncan 550 Y-250
10 B. Schmiedt 550 Y-250
20 G.A. Hancock 1100 Y-300
10 J.A. Pinkerton 550
A. Eddlemon 550
19 1/2 A. Votaw 1080
20 H.H. Dement 1100
35 H.J. Corell 1925-400 Y-450 T-210
20 A. Eddlemon 1100 Y-500
269 Mrs C.C. Bryan 8070-300 Y-300
263 47 R. Mitcalf 7900-600 Y-325
40 E.L. Pollay 1200
22
23
24
NORTH ORCHARD OF ALAMPO ORCHARDS
40 A.O. Eddlemon 2400-150 T+Y-975
80 Fairbanks and Dement 4800-500 T+Y-1650
80 A.S. Buck et al 4800-150 T-1125
120 H. Corell 6000-250 Y-1125
40 A. Eddlemon 2400-750 T+Y-550
80 A.L. Voorman 4800-200 T-1000
12 F.H. Locke et al 390
331
SOUTH SIERRA VISTA TRACT
80 A.S. Buck et al 4800-1000 T-1250
80 John B. Cory 4800 T-1250
80 John B. Cory 4800-5000 T+Y-1650
80 John B. Cory 4800 T+Y-1750
FOSTERS SUBDIVISION
RIVER
17 33
350
F.H. Locke et al 8275-1800
SOUTH ORCHARD OF ALAMPO ORCHARDS
27
26
25
10 Mrs. F. Bechthold 600-100 Y-200
70 A.L. Paddleford 4200-100 Y-1500
160 A.S. Buck et al 9600 T-2500 Y-1000
89 37 35 acs waste 175 W.J. Buck et al 5360-150 Y-1250
17
425
160
N.H. Locke Co 4000
20 E.M. Locke 500
710 A
34 5 E.M. Locke 860-400
See AN&C
S.M. Locke
19 J.L. Bruml 475
177.5 1200
LOCKEFORD
a J Locke 40
80 James T. Langford 4800 Y-1875
15 1860 800 Y-875 A-25
24 23 H Inglis 120
MOKELUMNE
11 33 H. Inglis 285
155 N.H. Locke Co 3875-400
14 23 J.L. Bruml 355
Riverview Addition to Lockeford
See Reverse of Sheet
46 1/2 Lilla J. Jack 2410-1500
50 L. Nardrobe 3000-1000 T-575
75 I. Christian 4500-250 Y-475
31
32 5
40 53 100 brush S.
P. Diederick 810-500 Y-150 A-25
Swiss Colony
34
35
36
5 G. Pressler 50
66
330
40
400
7
35
31 9
22 9
110
143 Mr & J.L. Ryan 2860-500 Y-625
23/66 Henry Inglis 5800-1000 Y-550
39 1/2 J.H. Parker 1000-275
Mrs J.L. Bruml 2275-1200
9
S.J. & S.N.R.R.
158
Alex Inglis Sr 3950-1500 Y-500
26 Stuckenbruck & Hammond 650-600 Y-350
10 R. Fowler 260 Y-225
17 5 P. Mustoo 440
26 1/2 J.R. Jones 665 Y-625
17 5 T. Zulin 440
19 25 Mrs R. Hammond 485
18 25 L.J. Hieb 456-300 Y-225
17 5 J.C. Hammond 440 Y-425
10 Frackenmann 500 Y-250
32 G. Pressler 180
J.M. Miller 160
25 P. Helgren 50
Church
Cemetery
25 D.M. McGary 750-1000 Y-475

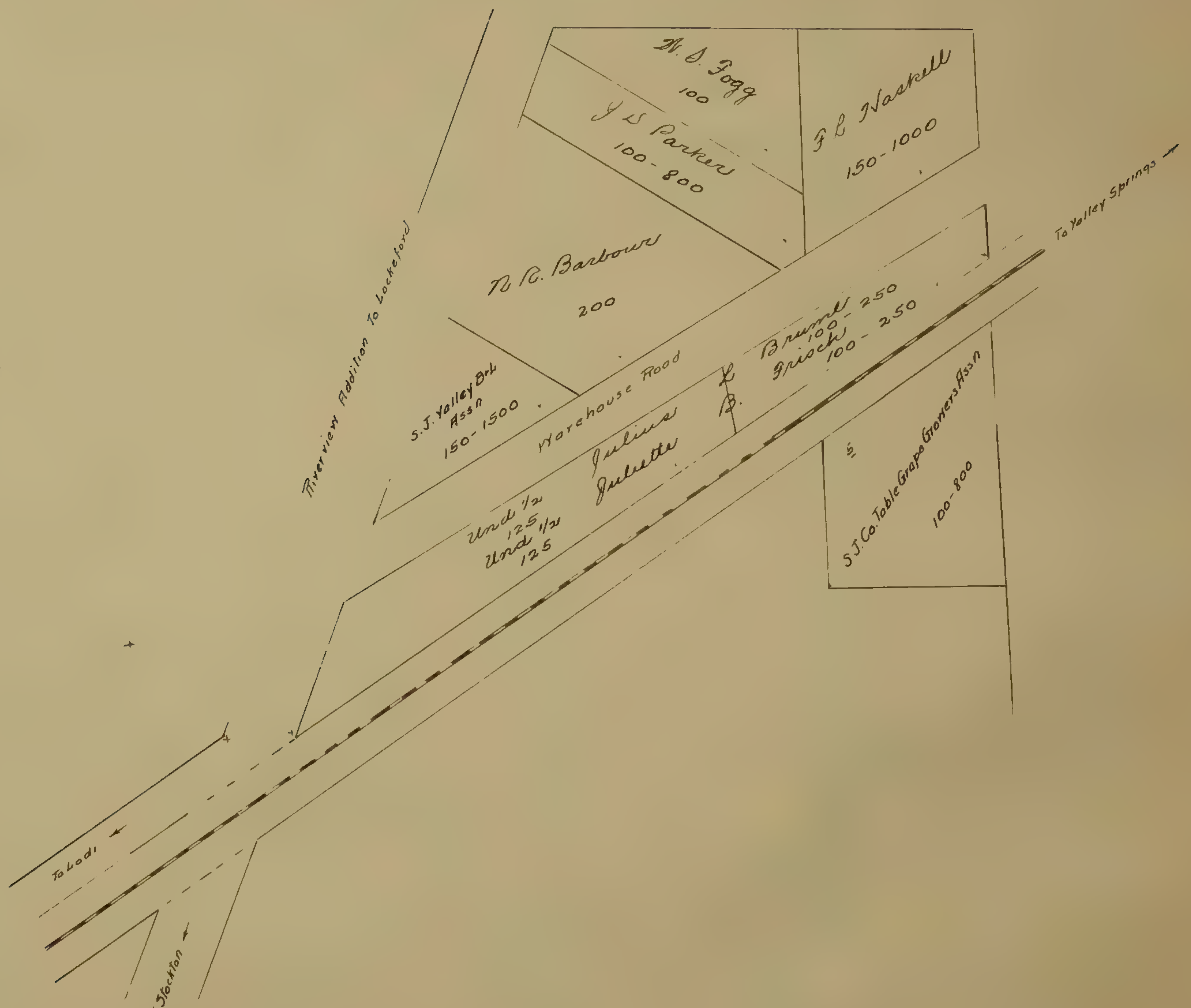
N. S. Fogg
100
J L Parker
100-800
F C Haskell
150-1000
N R. Barbour
200
S. J. Valley Br L Assn
150-1500
Riverview Addition to Lockeford
Warehouse Road
L B.
Brunt
100-250
Frisch
100-250
Julius
Juliette
Und 1/2
125
Und 1/2
125
S. J. Co. Table Grape Growers Assn
100-800
To Valley Springs
To Lodi
To Stockton

T.4N.R.8E.

Kray Creek

Justis

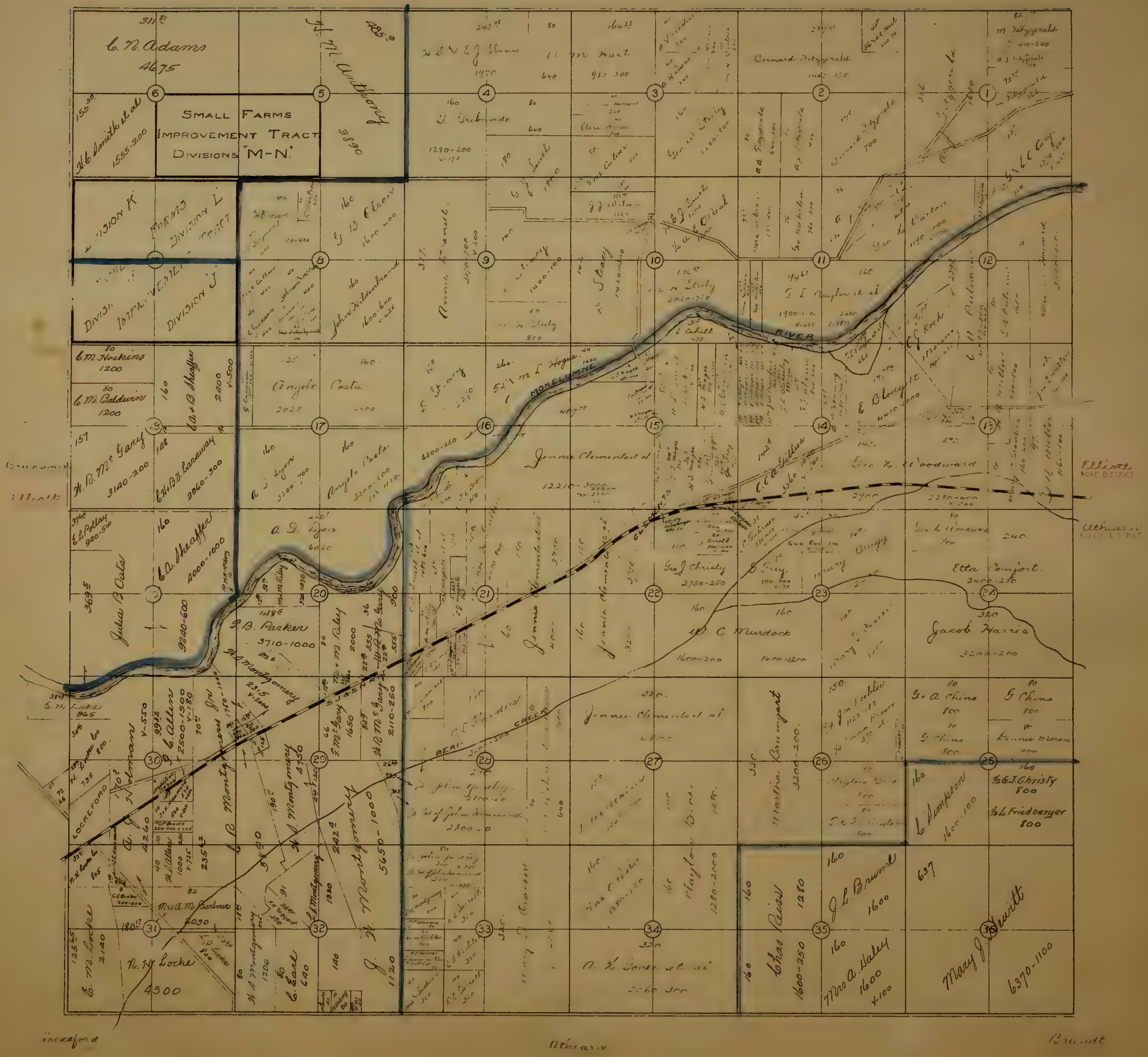
C. N. Adams
4675
F. M. Anthony
485
3980
SMALL FARMS IMPROVEMENT TRACT DIVISIONS "M-N"
H. G. Smith et al
1555-200
DIVISION K
DIVISION L
DIVISION J
FARMS IMPROVEMENT TRACT
Bernard Fitzgerald
M. Fitzgerald
G. B. Elcon
1600-200
John Hildenbrand
1600-600
Annie Brandt
C. M. Hoskins
1200
C. M. Baldwin
1200
W. B. McGary
3140-200
A. B. Sheaffer
2200
E. H. & B. D. Laneway
2960-300
Angelo Costa
2025
A. D. Lyon
3200-400
3200-300
6020
E. L. Polley
980-50
C. A. Sheaffer
4000-1000
Julia B. Oats
3695
9240-600
G. B. Parker
3710-1000
H. A. Montgomery
MOKELUMNE RIVER
G. L. Naylor et al
1900-100
G. Cahill
E. Blodgett
G. J. Koch
Geo. W. Woodward
Jennie Clements et al
12210-3888
C. A. Gillies
Geo. J. Christy
2750-250
Etta Comfort
2400-250
W. C. Murdock
1600-200
1600-1200
Jacob Harris
3200-200
J. H. Locke
965
G. Allen
2500-1500
Jennie Clements et al
G. A. Chino
800
G. Chino
800
800
Dennis Moran
400
LOCKEFORD
BEAR CREEK
John Yardley
2800-50
J. M. Montgomery
5650-1000
H. B. McGary
2110-250
Martina Baumgart
3200-200
Clayton Bros
1280-2000
C. Simpson
1600-100
½ G. J. Christy
800
½ L. Friedberger
800
Chas Reiss
1600-250
J. L. Brumel
1600
Mrs A. Haley
1600
Mary J. Hewitt
6370-1100
Mrs A. M. Burbown
2030
N. H. Locke
4500
E. M. Locke
2140
C. Earl
640
A. K. Locke et al
Elliott
ROAD DISTRICT
Athearn
Lockeford
Athearn
Brandt
1 2 3 4 5 6 7 8 9 10 11 12 13 14 15 16 17 18 19 20 21 22 23 24 25 26 27 28 29 30 31 32 33 34 35 36

T.4N.R.9E.

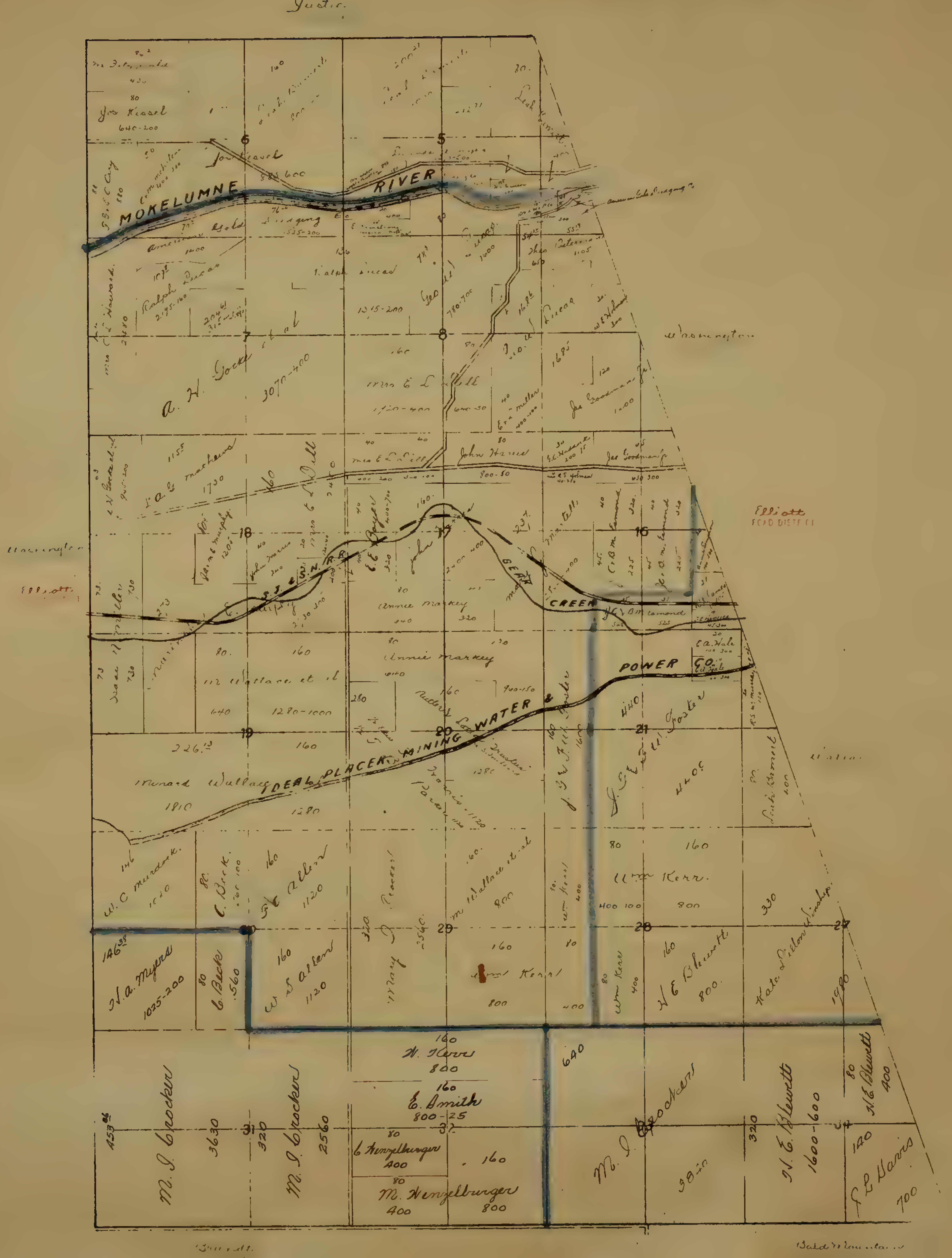

Justis
MOKELUMNE RIVER
Jos Kissel
640-200
American Gold Dredging Co
Ralph Lucas
A. H. Gotts
3070-400
John Harris
S.J. & S.N.R.R.
BEAR CREEK
Annie Markey
Ideal Placer Mining Water & Power Co.
W. Wallace et al
1280-1000
Elliott
Elliott ROAD DIST
Washington
J. E. W. Foster
Wm Kerr
W. C. Murdock
N. A. Myers
1025-200
C. Beck
F. E. Allen
W. J. Allen
Mary J. Powers
N. E. Blewett
800
Kate Wilson Lindsay
H. Kerr
800
E. Smith
800-25
C. Henzelburger
400
M. Henzelburger
400
800
M. I. Crocker
3630
2560
3820
N. E. Blewett
1600-600
F. L. Harris
700
6
5
7
8
18
17
16
19
20
21
30
29
28
27
31
32
33
34
Bald Mountain

T.3N.R.4E.

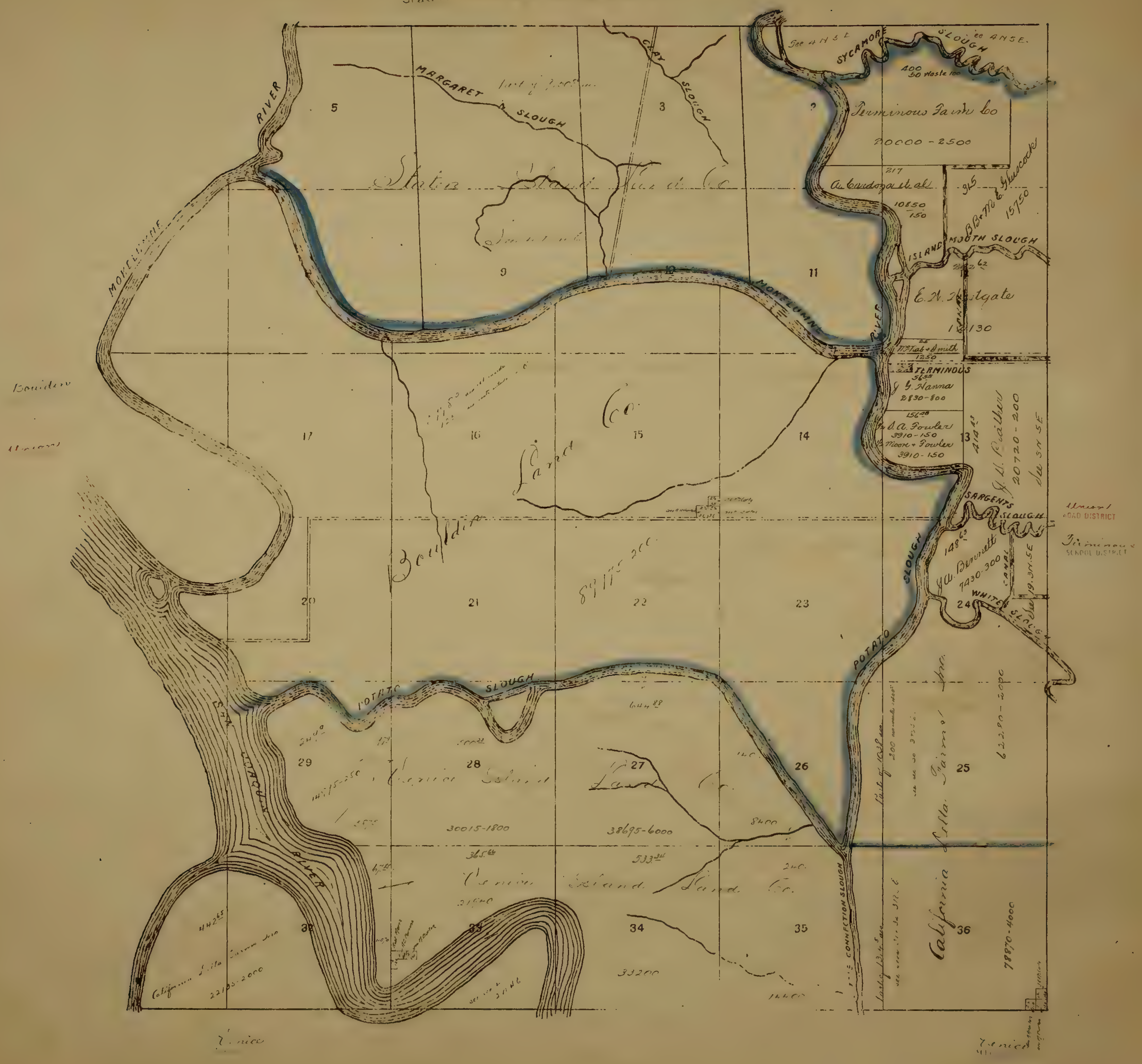
Station
MOKELUMNE RIVER
MARGARET SLOUGH
CRAY SLOUGH
SYCAMORE SLOUGH
See 4 N 5 E
See 4 N 5 E.
400
50 Waste 100
Terminous Farm Co
20000 - 2500
217
A. Cardoza et al
10850
150
315
B B & M E Glascock
15750
ISLAND MOUTH SLOUGH
E. N. Holtgate
1[illegible]130
Mc Tab & Smith
1250
TERMINOUS
56 55
J. G. Hanna
2830-800
156 48
½ D. A. Fowler
3910-150
½ Moore & Fowler
3910-150
414 43
J. L. [illegible]
20720 - 200
See 3 N 5E
SARGENTS SLOUGH
Union Road District
Terminous School District
148 63
J. W. Barnett
7430-300
CANAL
See 19. 3N. 5E
WHITE SLOUGH
Staten Island Land Co
Bouldin
Union
Bouldin Land Co.
89175-200
POTATO SLOUGH
SAN JOAQUIN RIVER
Venice Island Land Co.
14175-250
30015-1800
38695-6000
644 88
365 66
533 34
31640
33200
8400
California Delta Farms Inc.
62290-2090
78870-4000
CONNECTION SLOUGH
California Delta Farms Inc.
22185-2000
442 65
Venice
Venice
5
3
2
9
10
11
17
16
15
14
13
20
21
22
23
24
29
28
27
26
25
32
33
34
35
36

v

T.3N.R.5E.

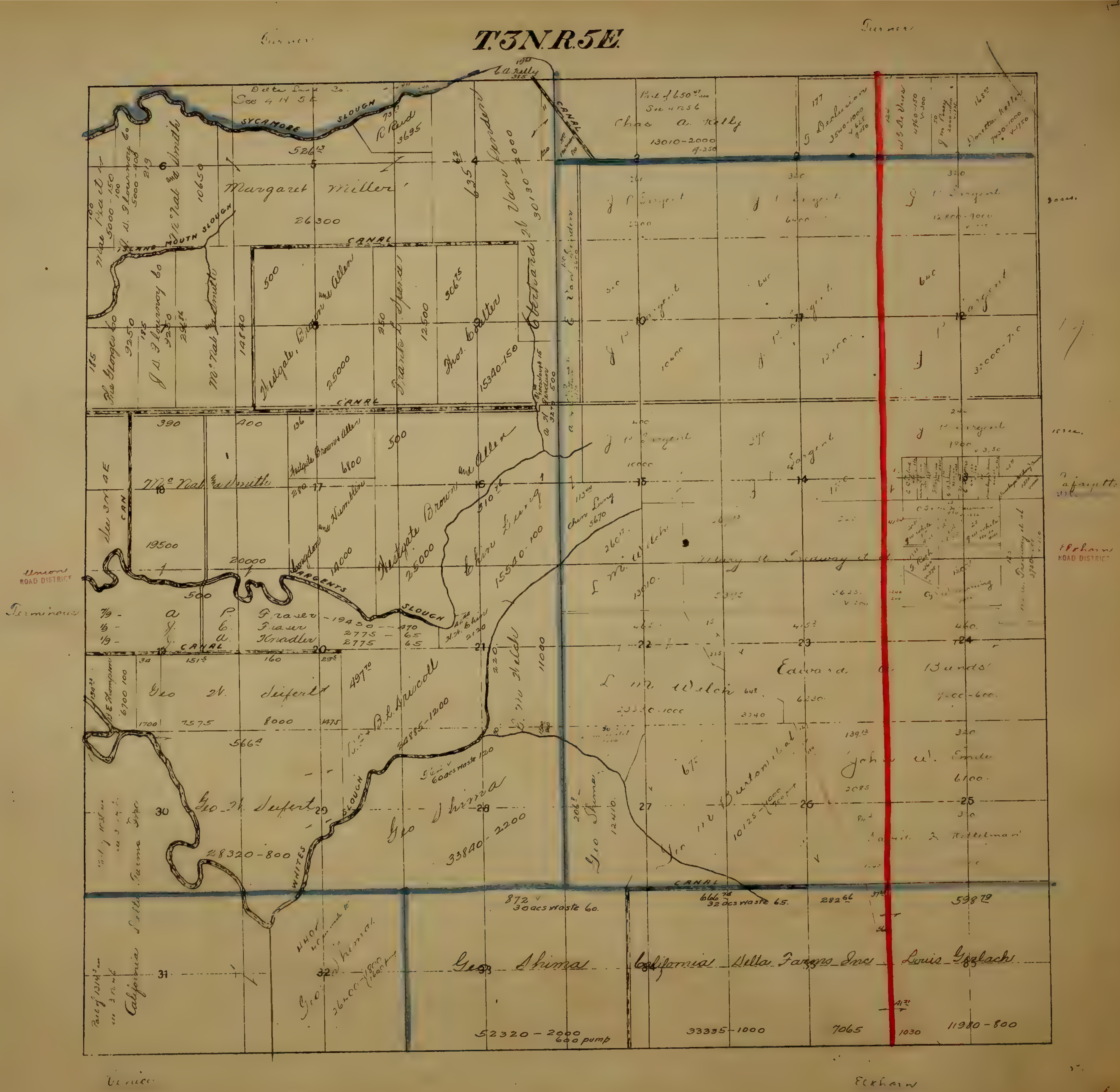

Turner
Turner
SYCAMORE SLOUGH
ISLAND MOUTH SLOUGH
CANAL
CANAL
CANAL
CANAL
CANAL
SARGENTS SLOUGH
WHITES SLOUGH
Delta Land Co.
Sec 4 4 N 5 E
Chas A. Kelly
13010-2000
Margaret Miller
26300
R Reid
3695
Westgate, Brown and Allen
25000
Frank L. Spears
12500
Thos. Coulter
15340-150
Overhard
W. Van Gorden
30130-2000
J. P. Sargent
Mc Nab and Smith
10650
14840
J. L. Flournoy Co.
9250
The Georges Co.
Mc Nab & Smith
19500
20000
Westgate Brown and Allen
6800
Langdon and Hamilton
14000
Chin Lung
5670
15540-100
L. M. Welch
Mary A. Treadway et al
J. P. Sargent
37000-700
Edward A. Bunds
7000-600
A. P. Fraser
C. Fraser
A. Knadler
19450 - 470
2775 - 65
2775 - 65
Geo W. Seifert
8000
7575
B. C. Driscoll
24885-1200
Geo W. Seifert
28320-800
Geo Shima
33840-2200
60 acs waste 120
Geo Shima
12410
M. Bertonical
10125-1000
John W. Emde
6100
California Delta Farms Inc
Geo Shima
Geo Shima
52320 - 2000
600 pump
30 acs waste 60.
32 acs waste 65.
33335-1000
7065
1030
Louis Goslach
11980 - 800
Sec 3 N 4 E
Union ROAD DISTRICT
Elkhorn ROAD DISTRICT
Terminous
Lafayette
Venice
Eckhaus

N.W.¼ T.3N.R.6E.

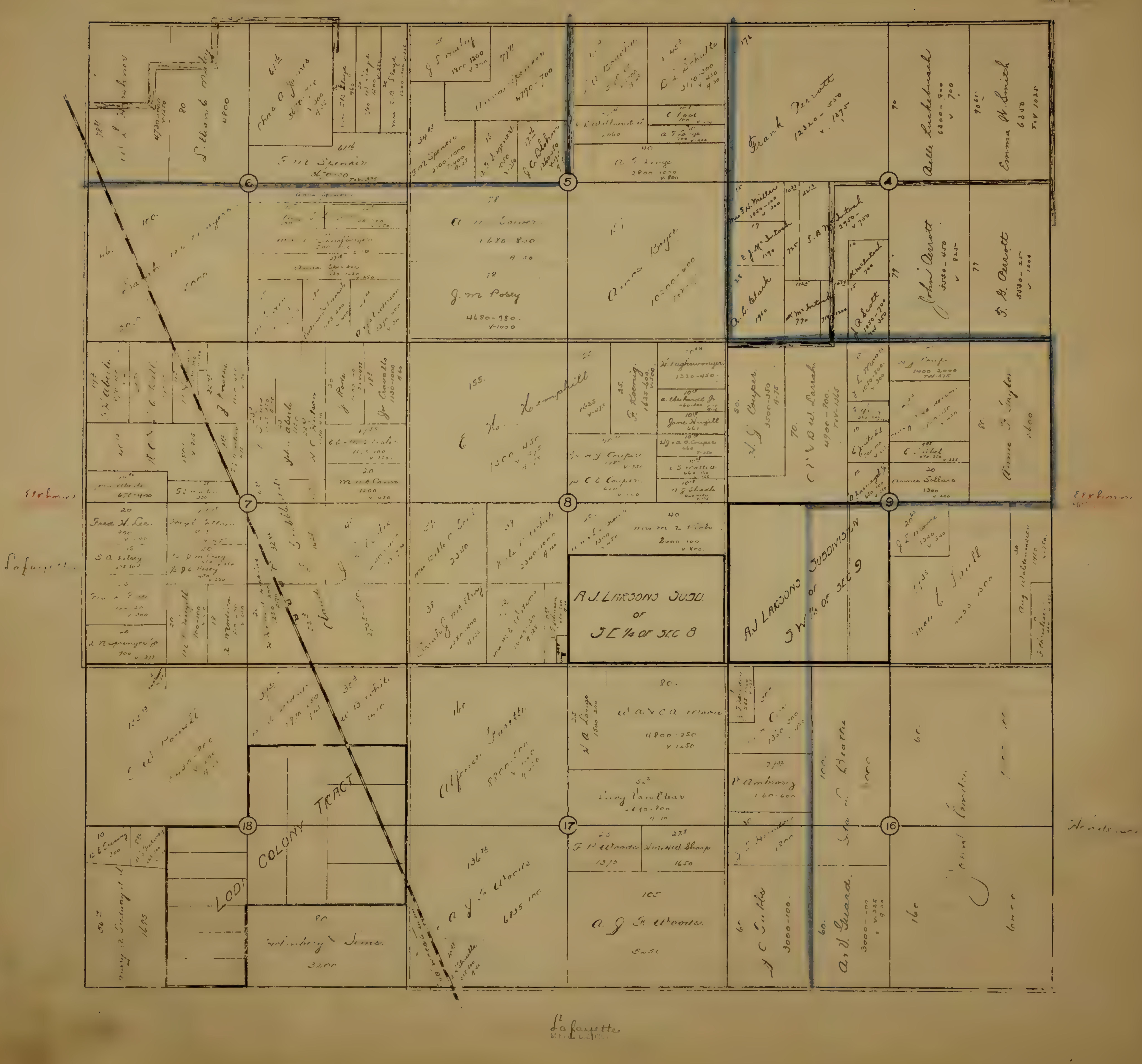

6
5
4
7
8
9
18
17
16
Frank Perrott
Belle Luckehash
Emma M. Smith
John Perrott
T. G. Perrott
J. M. Posey
E. H. Hemphill
A. J. LARSONS SUBD. OF S.E.¼ OF SEC 8
A. J. LARSONS SUBDIVISION OF S.W.¼ OF SEC 9
COLONY TRACT
LODI
A. J. F. Woods
Annie J. Taylor
Annie Sollars
Fred H. Lee
Elkhorn
Lafayette
Woods

N.E.¼ T.3N.R6E.

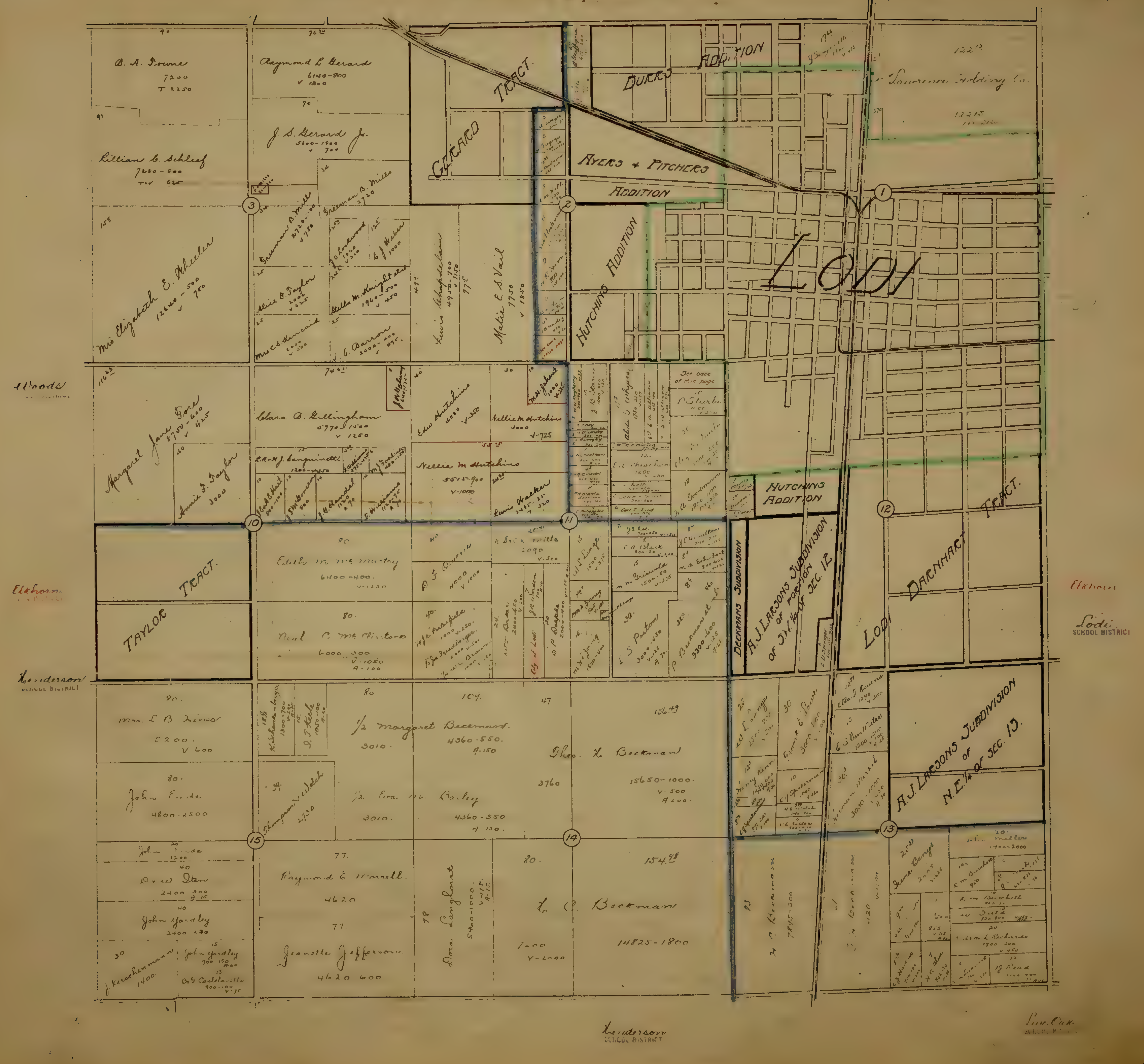
Woods
Lodi
Woods
Elkhorn
Elkhorn
Henderson
SCHOOL DISTRICT
Lodi
SCHOOL DISTRICT
Henderson
SCHOOL DISTRICT
Live Oak
B. A. Towne
7200
T 2250
Raymond L. Gerard
6140-800
V 1800
J. S. Gerard Jr.
5600-1400
V 700
Lillian C. Schleef
7260-800
TAV 625
Mrs. Elizabeth E. Wheeler
12640-500
V 750
Freeman B. Mills
Freeman B. Mills
2720
Alice G. Taylor
Stella M. Knight et al
Mrs. C. S. Kincaid
J. C. Barron
Lewis Chapdelaine
4950-700
V 1150
Mattie E. S. Vail
7750
V 1850
GERARD TRACT.
DURRS ADDITION
Lawrence Holding Co.
AYERS & PITCHERS ADDITION
HUTCHINS ADDITION
LODI
1
2
3
Margaret Jane Fore
8750-600
V 425
Annie F. Taylor
3000
Clara B. Gillingham
5770-1500
V 1250
C. R. & H. J. Sanguinetti
Edw. Hutchins
4000
Nellie M. Hutchins
3000
V-725
Nellie M. Hutchins
5515-900
V-1000
Lewis Hacker
See base of this page
HUTCHINS ADDITION
10
11
12
TAYLOR TRACT.
Edith M. McMurtry
6400-400
V-1250
Neal C. McClintock
6000-300
V-1050
A-100
D. J. Owens
4000
V 1000
City of Lodi
J. S. Patton
3000-450
P. Beckman et al
BECKMANS SUBDIVISION
A. J. LARSONS SUBDIVISION OF PORTION OF S.W.¼ OF SEC. 12
LODI BARNHART TRACT.
A. J. LARSONS SUBDIVISION OF N.E.¼ OF SEC. 13.
Mrs. L. B. Lines
5200
V 600
½ Margaret Beckman
3010
4360-550
A-150
½ Eva M. Bailey
3010
4360-550
A 150
Theo. H. Beckman
3760
15650-1000
V-500
A 200
John Fride
4800-2500
A. Thompson Welsh
2730
13
14
15
John Fride
Fred Iten
2400 300
John Yardley
2400 230
John Yardley
J. Kerschenman
1400
D. & S. Castelanelli
Raymond E. Morrell
4620
Jeanette Jefferson
4620 600
Dora Langford
5400-1000
L. P. Beckman
1200
V-2000
14825-1800
Irene Berry
M. Burchell
W. L. Richards
J. S. Read


50-400
M Fitzgerald
70 400

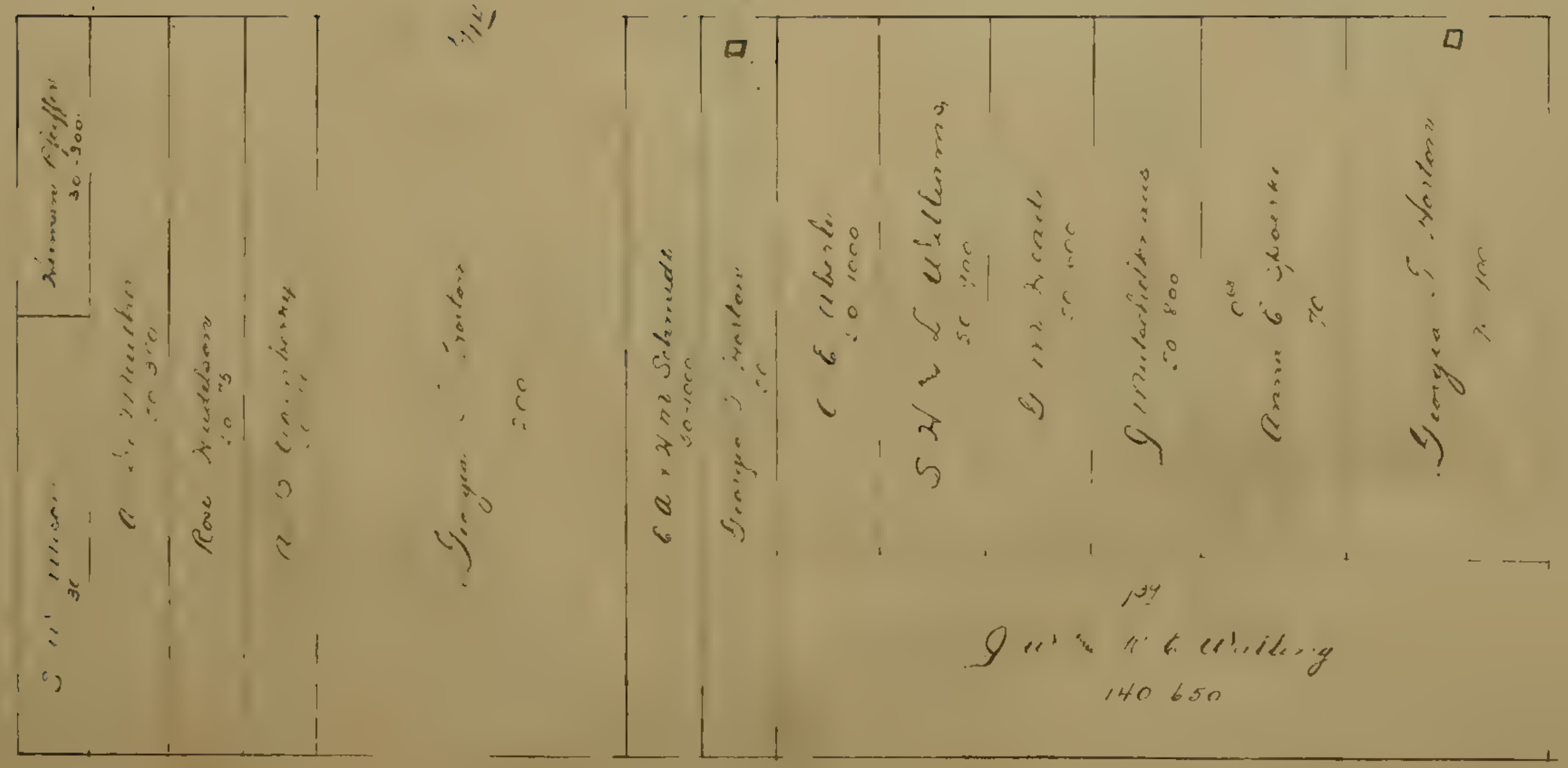
Simon Pfeiffer
30-300
Rose Hudson
C A & H M Schmidt
50-1000
S H & L Williams
70 800
134
140 650

S.W.¼ T.3N.R.6E.

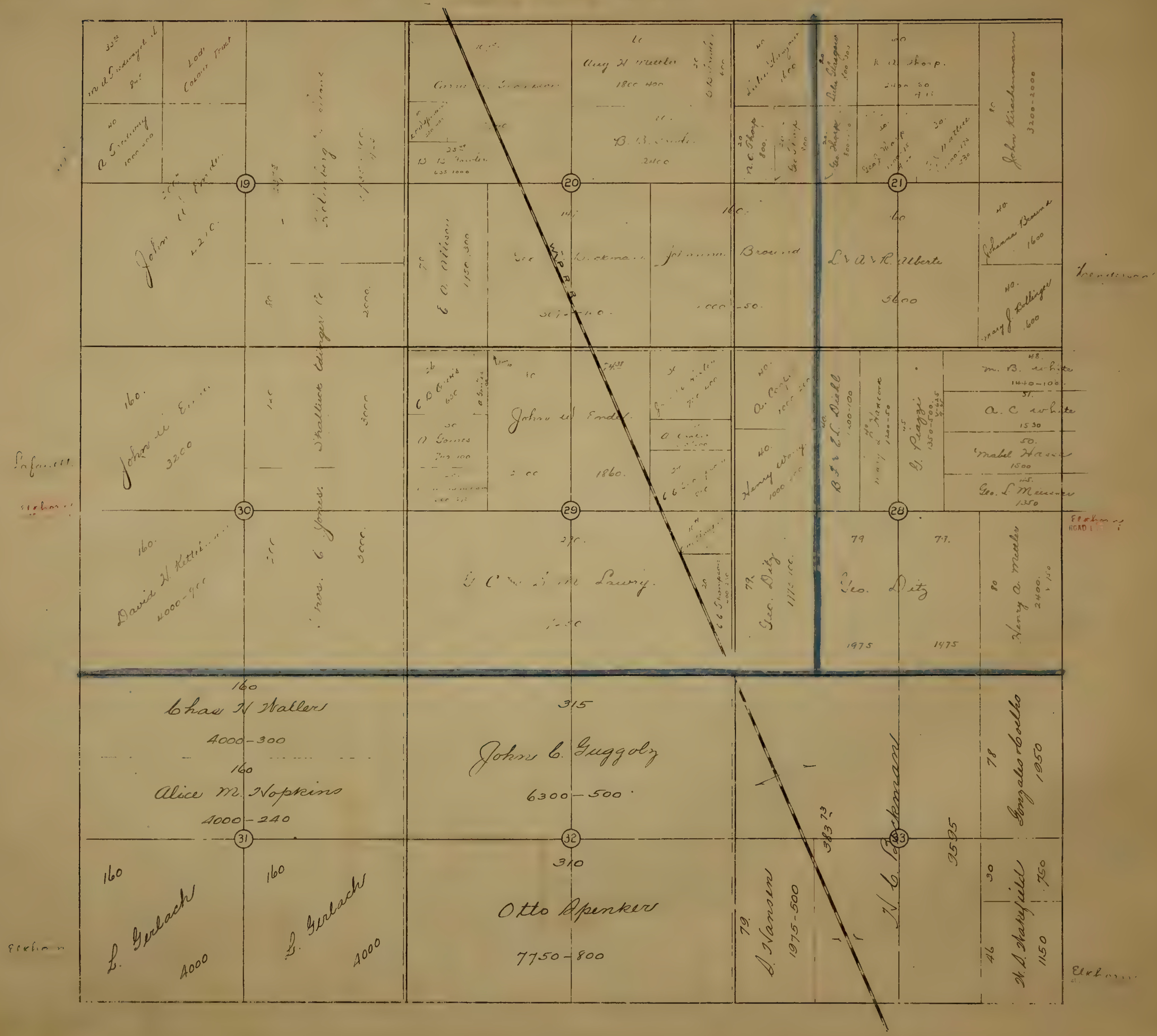

Lafayette
19
20
21
29
28
30
31
32
33
Lodi Colony Tract
A. Gutbury 1000 400
40
33¾
John Enders
E. A. Allison 1150 300
W. P. R. R.
B. B. Fowler 655 1000
25¾
Aug. H. Mettler 1800 400
B. B. Fowler 2400
Lulu Glasgow 1600
N. C. Thorp 800.
Geo. Thorp 800
R. A. Thorp 2400 50
John Kirchenmann 3200-2000
160.
Brand
L. & A. & R. Alberti
5600
Johanna Brown 1600
Mary J. Bollinger 1600
1000-50.
Shallock Edinger
John W. Enders
3200
1860.
C B Oakes 650
O Gomes
74 38
A. Cook 1000
Henry Wong 1000
B. F. & E. L. Diehl 1200-100
G. Piazzi 1350-500
48.
M. B. White 1440-100
51.
A. C. White 1530
50.
Mabel Hasse 1500
45.
Geo. L. Meissner 1350
Elkhorn
Elkhorn Road
David H. Kettleman 4000-900
Thos. C. Jones
Lawry
270.
G. G. Thompson
Geo. Ditz 1175 100
Geo. Ditz
79
77.
1975
1475
80
Henry A. Mettler 2400
Chas. H. Waller 4000-300
160
Alice M. Hopkins 4000-240
315
John C. Guggolz
6300-500
78
Gonzales Coelho 1950
L. Gerlach 4000
310
Otto Spenker
7750-800
79.
J. Hansen 1975-500
383 73
H. C. Beckman
9595
30
750
46
W. S. Wakefield 1150

S.E.¼ T.3N.R.6E.

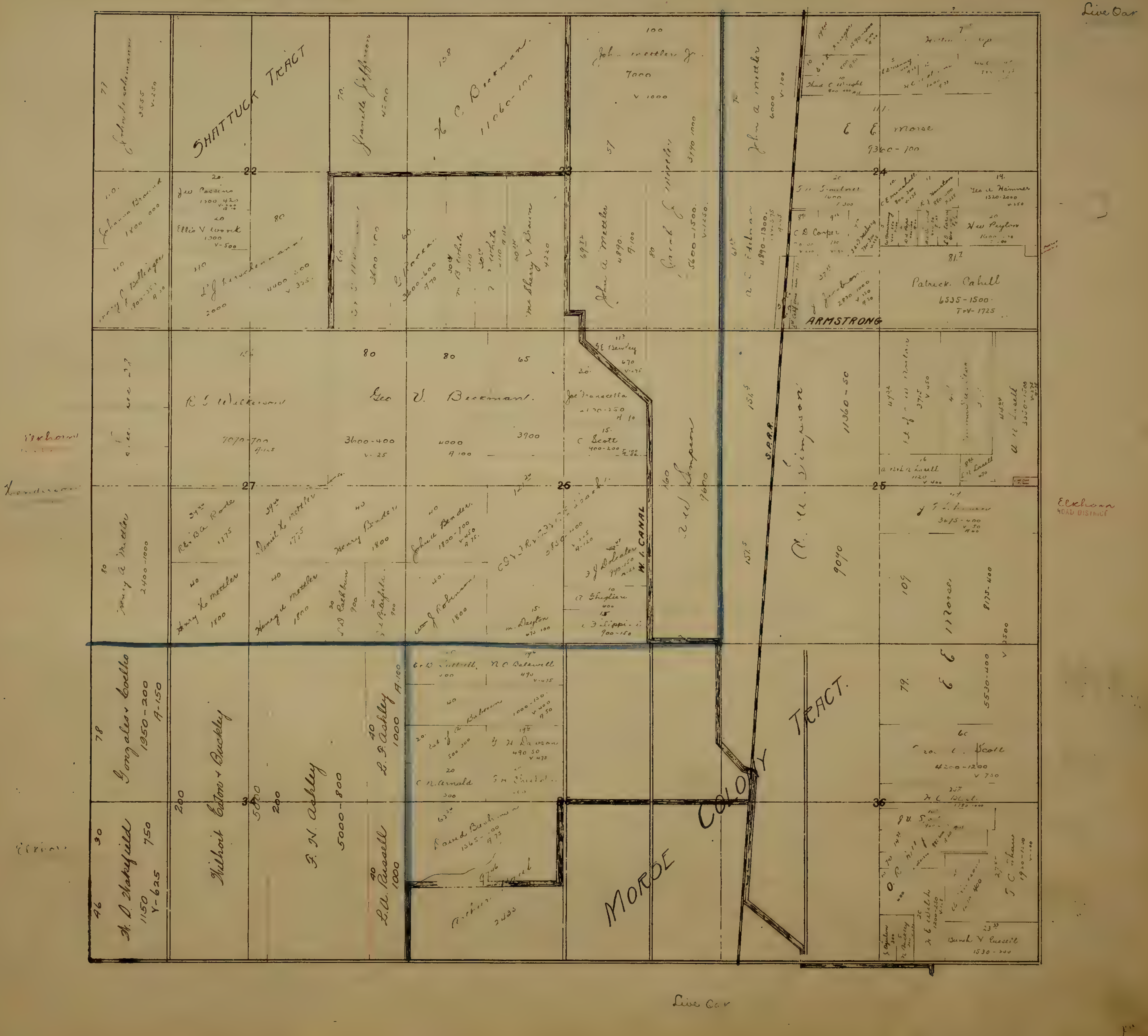

Live Oak
Elkhorn
ROAD DISTRICT
Live Oak
SHATTUCK TRACT
Johanna Brandt
1800 000
J W Cossins
1300 420
Ellis V Work
1300
V-500
L J Kirschenmann
4400 300
V 325
2000
Jeanette Jefferson
4200
H C Beckman.
11060-100
McSherry V Brown
4220
John Mettler Jr.
7000
V 1000
John A Mettler
4890.
A-100
5600-1500.
V-1250.
John A Mettler
6000
V-100
E E Morse
9360-100
Thad C Wright
C D Cooper
Geo W Heimner
1520-2000
New Peyton
Patrick Cahill
6535-1500
T-V-1725
ARMSTRONG
G E Bewley
670
Joe Franscella
C Scott
400-200
R J Wilkerson
7070-700
Geo V. Beckman.
3600-400
V-25
4000
A 100
3900
80
80
65
22
23
24
27
26
25
34
36
Henry A Mettler
2400-1000
Henry L Mettler
1800
Daniel L Mettler
1775
Henry Bender
1800
John Bender
1800-700
W J Robinson
1800
M Dayton
A Shegliere
900-150
W. I. CANAL
S.P.R.R.
160
9600
11360-50
9090
E E Morse
8175-400
5530-400
3475-400
Gonzales & Coelho
1950-200
A-150
Wilhoit Eaton & Buckley
F. N. Ashley
5000-800
5000
200
200
L. F. Ashley
1000
A-100
L. A. Russell
1000
H. D. Wakefield
1150
750
Y-625
N C Balawell
490
V-415
J H Dawson
490 50
C N Arnold
300
David Buchanan
1565-100
A 75
2433
MORSE COLONY TRACT.
Geo. C. Scott
4200-1200
V 750
Bunch & Russell
1530-200
Live Oak

T.5N.R.4E.

T.5N.R.5E.

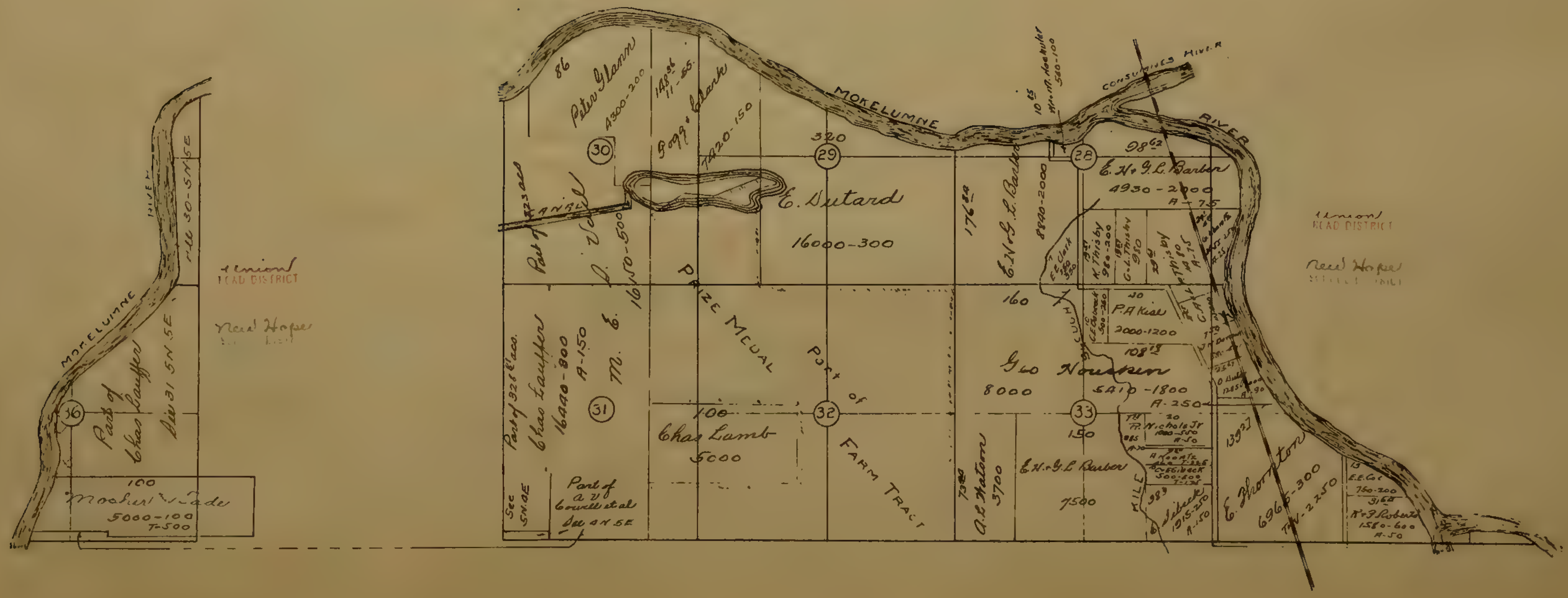
MOKELUMNE RIVER
Mile 30-5N 5E
Union Road District
New Hope
36
Part of Chas Lauffer
Div 31 5N 5E
100
Mosher & Wade
5000-100
T-500
86
Peter Glenn
4300-200
148.56
11-65
Boggs Clark
7420-150
30
Part of 323 acs
CANAL
J. & M. E. Wall
16450-500
Part of 328 81 acs.
Chas Lauffer
16440-800
A-150
31
See 5N 4E
Part of A V Cowell et al
See 4N 5E
MOKELUMNE
320
29
E. Dutard
16000-300
Prize Medal
Part of Farm Tract
100
Chas Lamb
5000
32
176.24
E.H. & G.L. Barber
8840-2000
10.15
Mrs M. Hoehuler
540-100
CONSUMNES RIVER
RIVER
28
98.62
E.H. & G.L. Barber
4930-2000
A-75
E.E. Clark
350
K. Thisby
980-200
G.L. Thisby
950
Thisby
A-75
160
P.A. Kise
2000-1200
108.15
Geo Nowaken
8000
5410-1800
A-250
33
150
P. Nichols Jr
1000-550
A-50
A Koontz
Cyrus Sibeck
500-600
Sibeck
1915-250
A-150
MILE
E.H. & G.L. Barber
7500
73.80
A.L. Watson
3700
139.27
E. Thornton
6965-300
T.W.-2250
E.E. Cole
750-200
K & J Roberts
1580-600
A-50
Union Road District
New Hope

T.5N.R.6E.

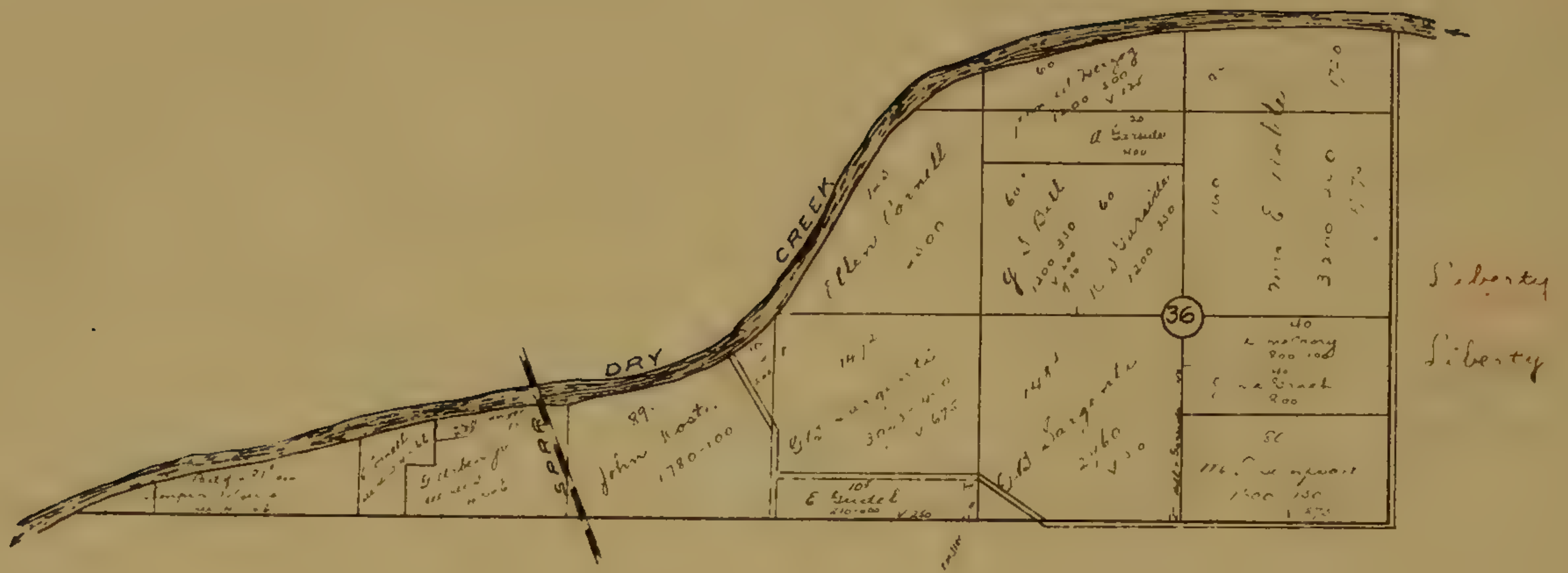
DRY
CREEK
S.P.R.R.
36
Ellen Cornell
John Koster
89.
1780-100
G J Bell
60
A Gerasde
400
E Guedel
108
141
148
G B Sargent
56
40
200
Liberty
Liberty

T.5N.R.7E.

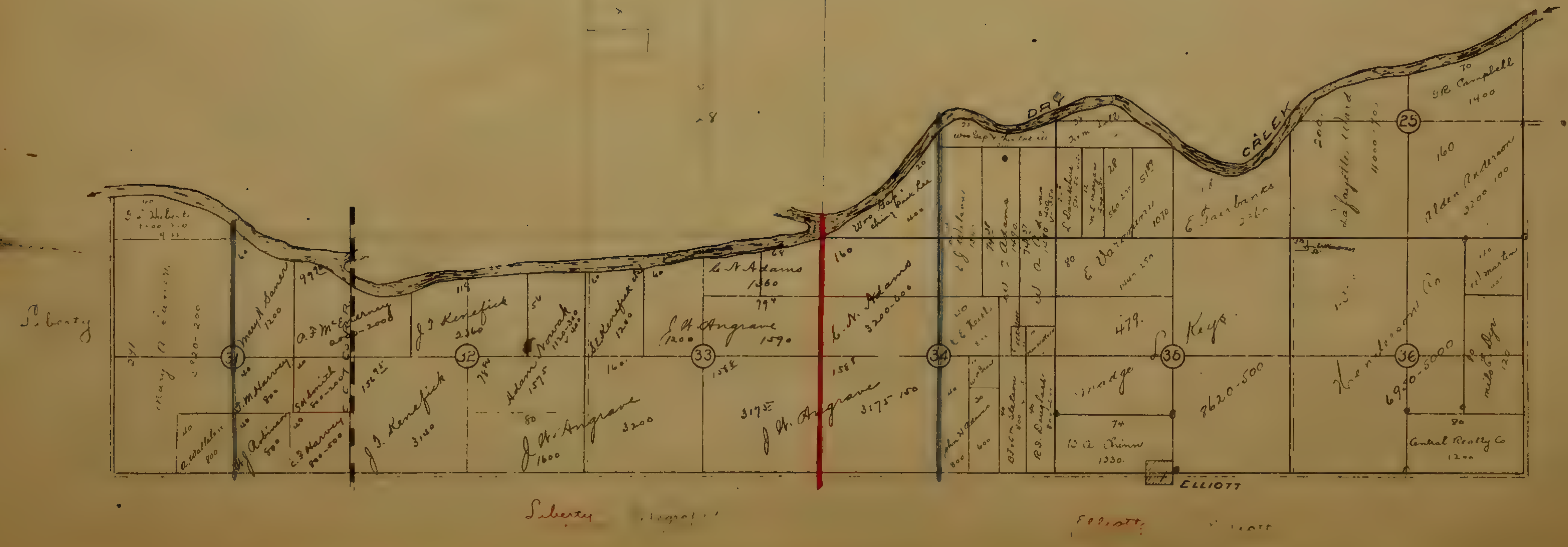
DRY
CREEK
31
32
33
34
35
36
25
Mary A Samer
1200
A. F. McEnerney
992
J. M. Harvey
800
S H Smith
800-200
A. Walleton
800
H J Robinson
800
C. J. Harvey
800-500
Mary
1569
J. J. Kenefick
2360
118
J. J. Kenefick
3160
Adam Nowak
1575
S E Kenefick
1200
J. H. Angrave
1600
3200
160
L. N. Adams
1360
794
J. H. Angrave
1200
1590
158
3175
J. H. Angrave
3175 150
L. N. Adams
3200-600
160
Wm Bahr
400
E Varagnoni
1070
80
479.
L Keys
8620-500
E Fairbanks
Lafayette Ward
11000
160
Alden Anderson
3200 100
G R Campbell
1400
70
Henderson Co
6900-5000
Milo E Dye
120
Central Realty Co
1200
80
B A Chinn
1330.
74
Madge
E E Keil
R. J. Douglass
Otto Nelson
John N Adams
800
600
ELLIOTT
Liberty
Liberty
Elliott

T.5N.R.8E.

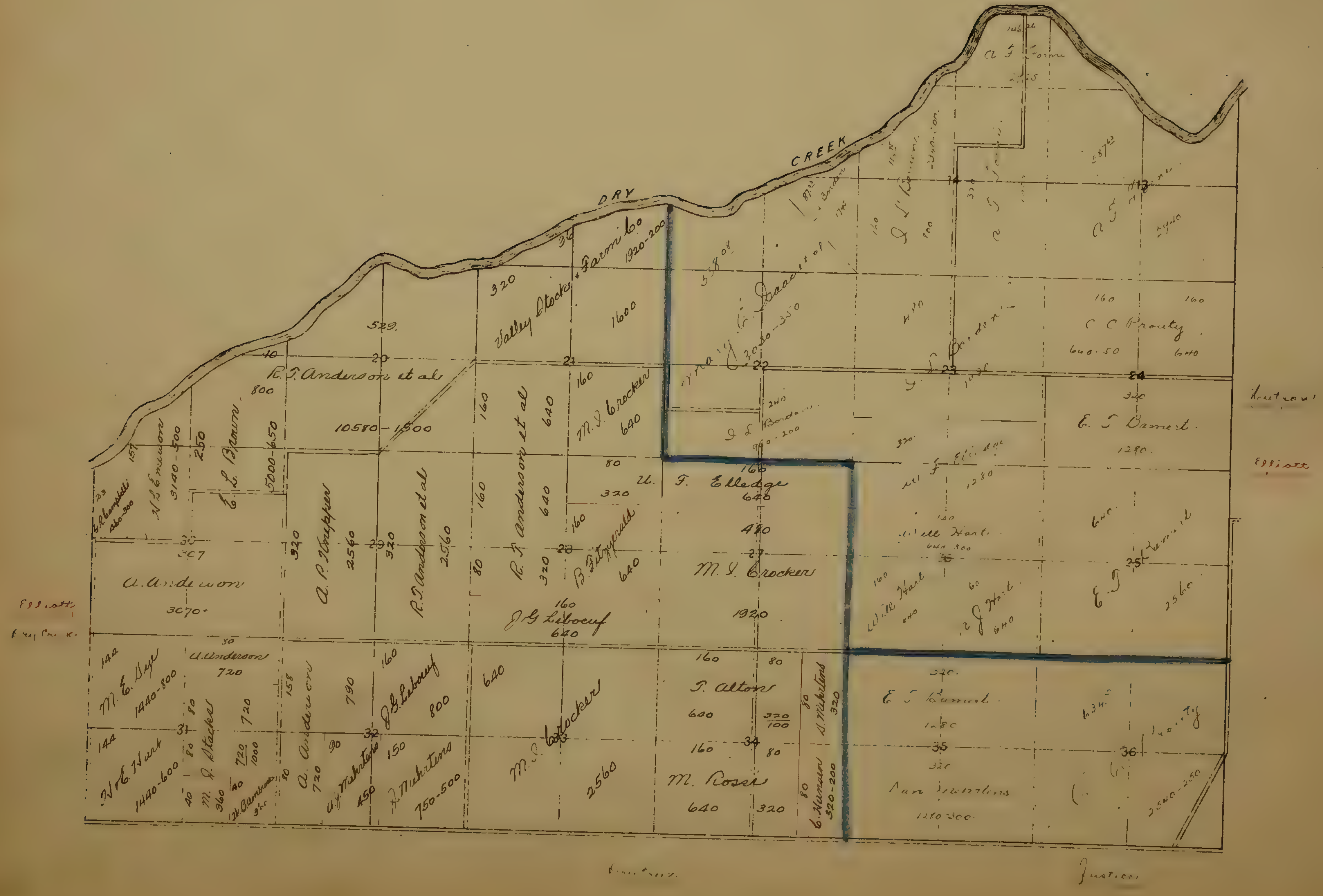
DRY CREEK
R. T. Anderson et al
529.
10580-1500
Valley Stock Farm Co
320
1600
1920-200
M. I. Crocker
160
640
R. T. Anderson et al
160
640
R. T. Anderson et al
2560
A. P. Knippen
2560
320
U. F. Elledge
80
320
160
640
B. Fitzgerald
640
J. G. Leboeuf
160
640
M. I. Crocker
480
1920
I. L. Borden
240
940-200
3580
3080-350
A. F. Forni
2225
5874
A. F. Forni
2440
C. C. Prouty
160
160
640-50
640
E. T. Barnet
320
1280
M. F. Elledge
320
1280
Will Hart
160
640 300
Will Hart
160
640
A. J. Hart
640
E. T. Barnet
640
2560
E. T. Barnet
320
1280
C. C. Prouty
634
2540-250
San Wandlers
320
1280 300
T. Alton
160
80
640
320
100
M. Rossi
160
80
640
320
S. Mikirtens
80
320
E. Hansen
80
320-200
M. I. Crocker
640
2560
J. G. Leboeuf
160
800
R. Mikirtens
150
750-500
A. J. Mikirtens
90
450
A. Anderson
158
720
790
A. Anderson
80
720
M. E. Dye
144
1440-800
W. E. Hart
144
1440-600
M. J. Stacker
80
720
1000
40
360
E. L. Brown
800
250
5000-650
N. S. Emerson
3140-500
157
G. R. Campbell
23
460-300
A. Anderson
307
3070
10
20
21
22
23
24
14
13
30
29
28
27
26
25
31
32
33
34
35
36
Elliott
Elliott
Trutrani
Justice

(5N-8-91)

T.5N.R.9E.

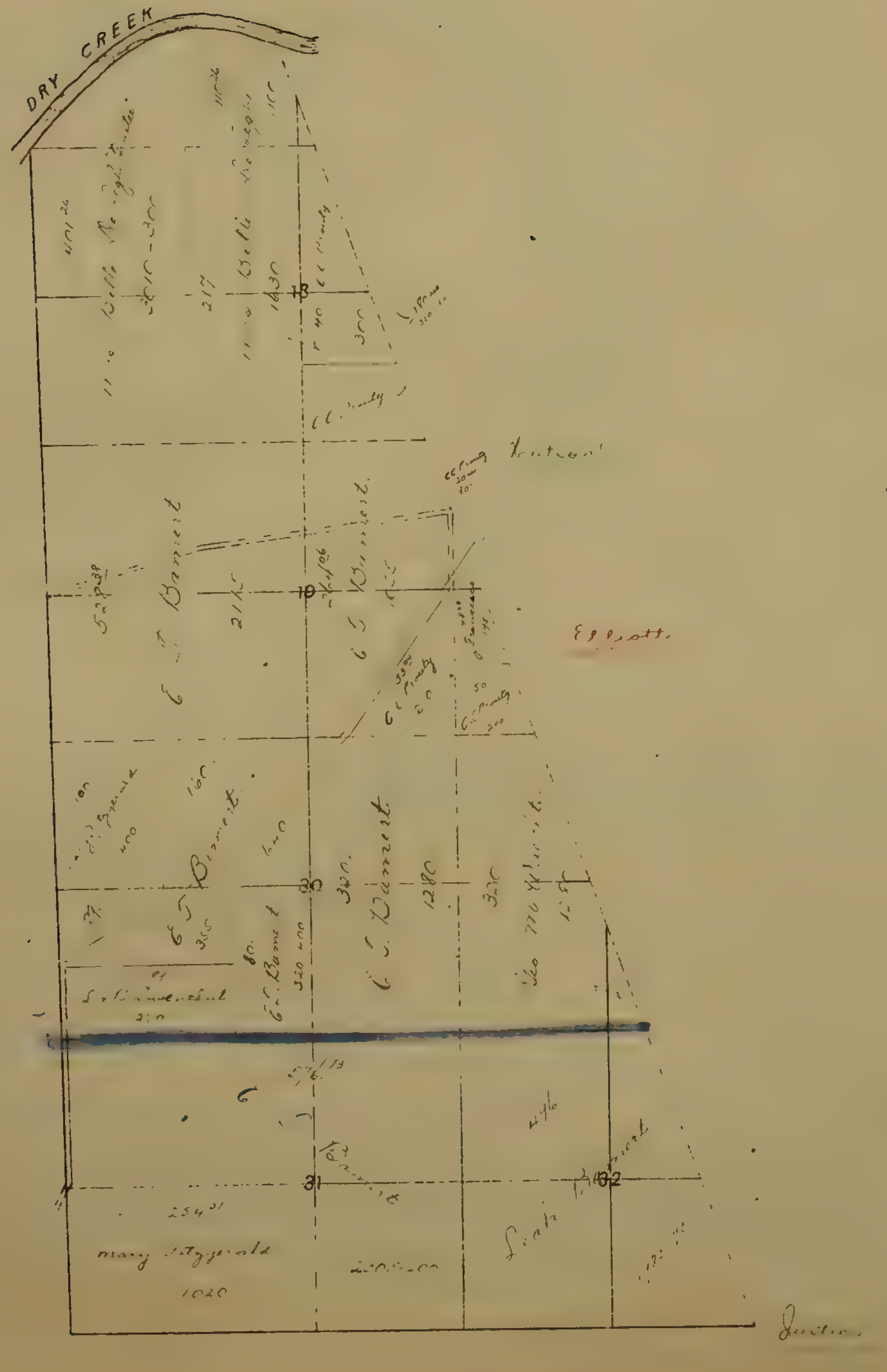
DRY CREEK
Wells Fargo
18
19
30
31
32
C. S. Barnett
Elliott
320
1280
254.31
Mary Fitzgerald
1020
496
Justin

T.1S.R.4E.

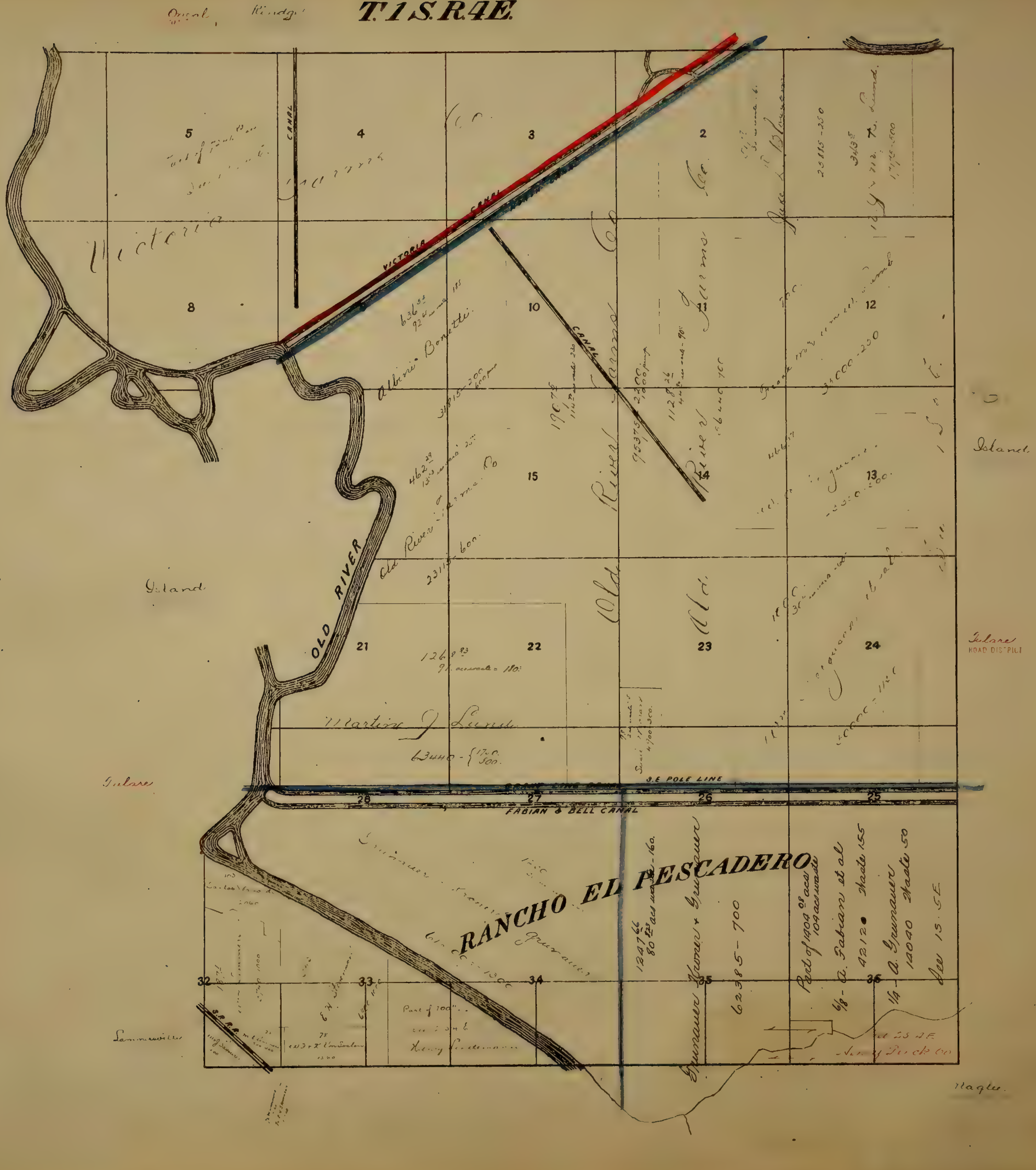

Orwood
Kindge
5
4
3
2
8
10
11
12
15
14
13
21
22
23
24
28
27
26
25
32
33
34
35
36
CANAL
VICTORIA CANAL
CANAL
OLD RIVER
Victoria
Albieri Bonetti
Old River Farms Co
Old River
Island
Island
Tulare
Tulare
ROAD DISTRICT
Martin J. Lund
S.E. POLE LINE
FABIAN & BELL CANAL
RANCHO EL PESCADERO
Grunauer & Grunauer
62385 - 700
Part of 1404.08 acs 104 acs water
6/8 - A. Fabian et al
4212 Wade 155
1/4 - A. Grunauer
12040 Wade 50
Sec 15 5E
S.P.R.R.
Lammersville
Naglee

T.1 S.R.5E.

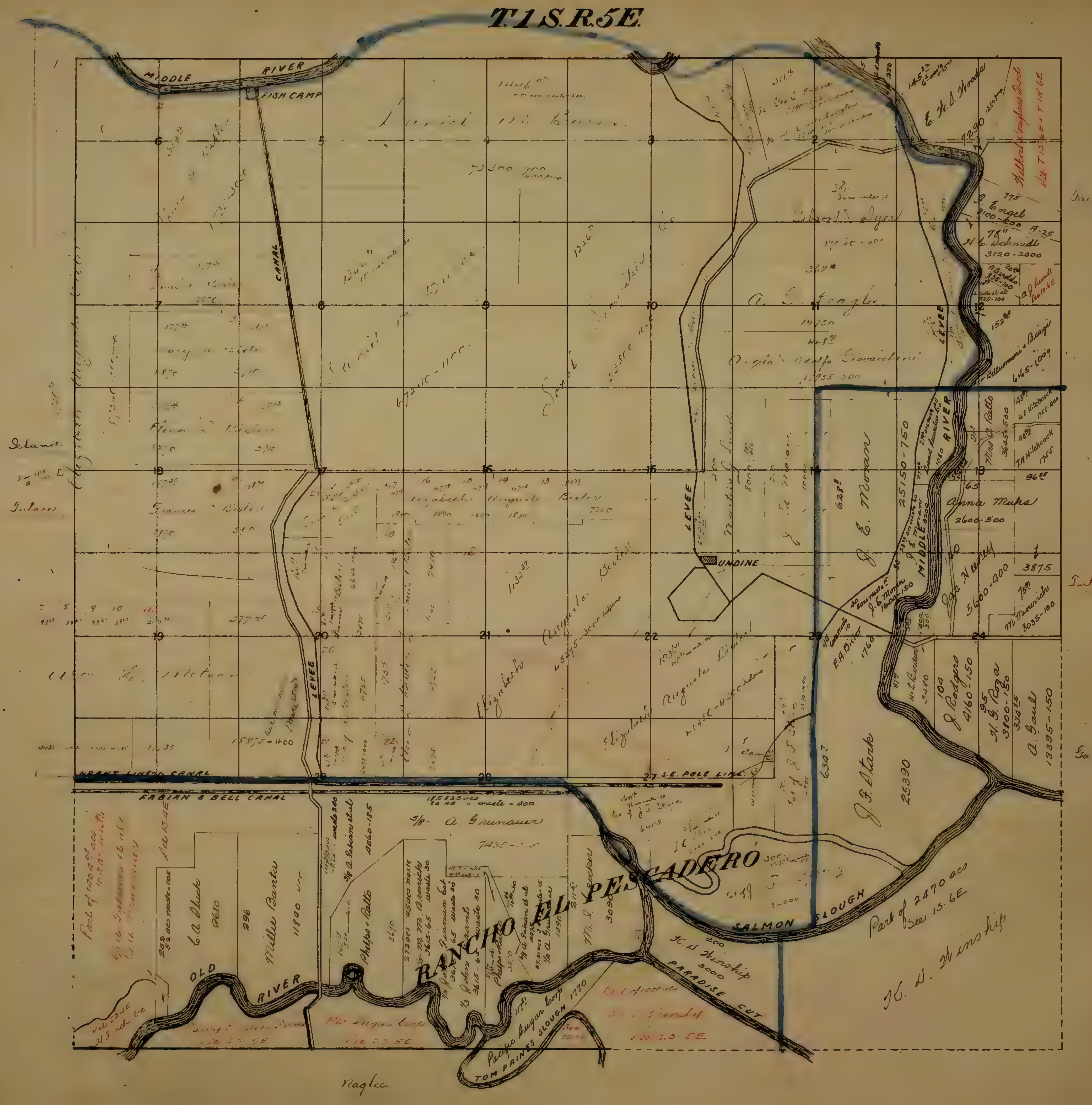
MIDDLE RIVER
FISH CAMP
CANAL
LEVEE
UNDINE
MIDDLE RIVER
GRANT LINE CANAL
S.E. POLE LINE
FABIAN & BELL CANAL
RANCHO EL PESCADERO
SALMON SLOUGH
OLD RIVER
PARADISE CUT
TOM PAINES SLOUGH
E. A. Bixler
1760
J. E. Moran
628
25150-750
J. F. Stark
25390
634
Anna Muhs
2600-500
5600-400
3875
M. Marovich
3035-100
J. Rodgers
4160-150
A. Gaul
13395-150
H. S. Winship
3000
Part of 2470 acs
See 13. 6E
A. Grunauer
Millie Banta
11800
C. A. Gluck
9680
Phelps & Patto
Pacific Sugar Corp
1770
E. H. S. Woods
J. Engel
H. C. Schmidt
3120-2000
T. A. Hitchcock
1755
A. J. Giacoma
Naglee
Fairchild
Tulare
Garden
Island
Tulare
1
2
3
4
5
6
7
8
9
10
11
12
13
14
15
16
17
18
19
20
21
22
23
24
25
26
27

(15-5-6

T. 1 S. R. 6 E.

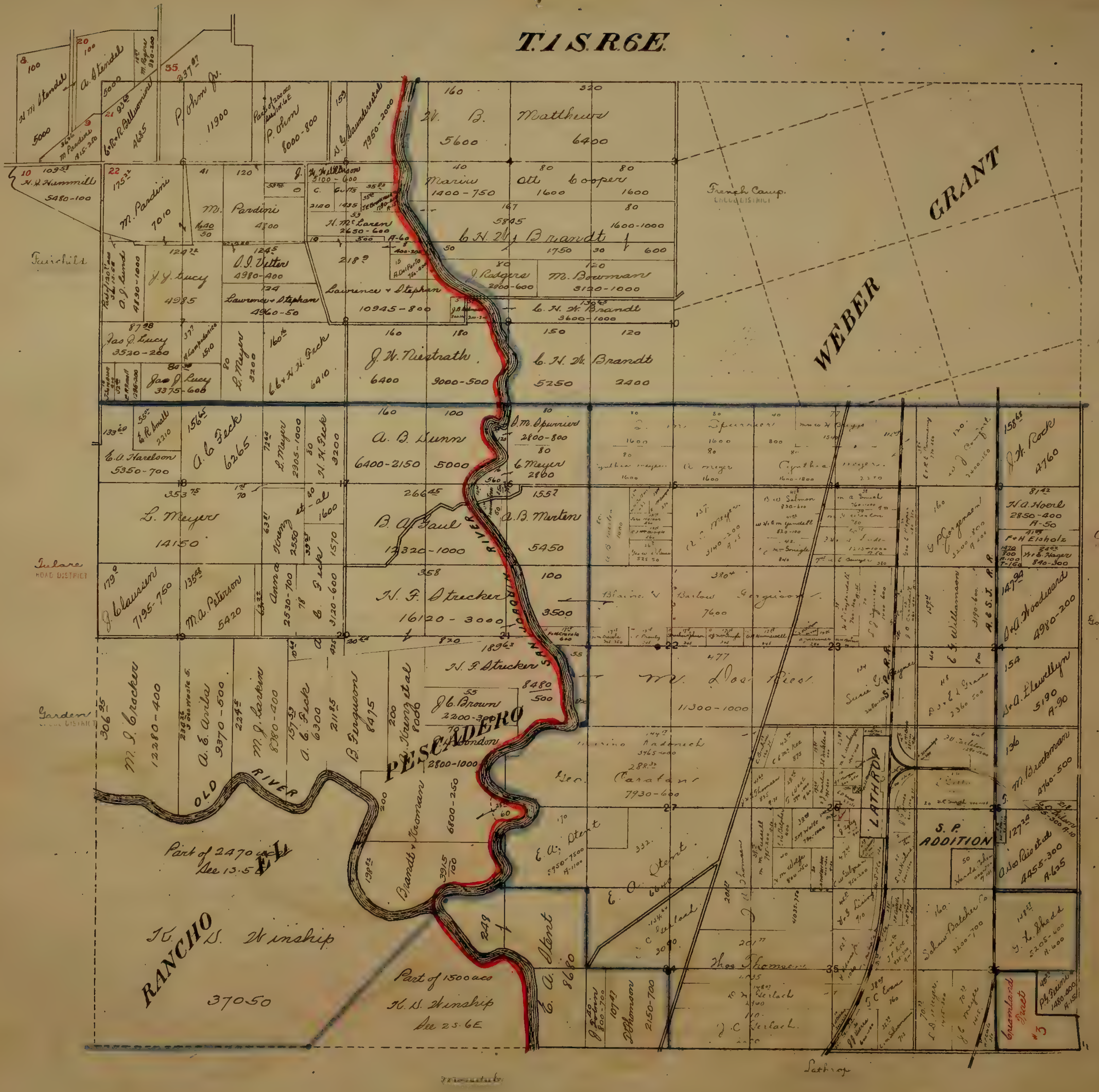

WEBER GRANT
French Camp
Fairchild
Tulare
ROAD DISTRICT
Garden
Castoria
Golden West
Lathrop
Manteca
M. Pardini
P. Ohm Jr.
A. Stendel
H. H. Hammill
W. B. Matthews
Marin Ott Cooper
C. H. W. Brandt
J. Rodgers
M. Bowman
Lawrence & Stephan
O. J. Vetter
J. J. Lucy
Jas. J. Lucy
J. W. Niestrath
C. C. & H. H. Peck
A. B. Dunn
D. M. Spurrier
C. Meyer
A. B. Merten
L. Meyer
B. A. Faul
E. O. Harelson
A. C. Peck
H. F. Strecker
J. Claussen
M. A. Peterson
Anna Kuenzig
M. J. Cracker
A. E. Avila
M. J. Larkin
B. Ferguson
J. C. Brown
Blaine & Barlow Ferguson
W. Dos Reis
Geo. Caratan
E. A. Ott
Thos. Thomsen
J. C. Gerlach
J. W. Rock
H. A. Hoerl
F & H Elsholz
C. S. Williamson
J. A. Woodward
J. A. Llewellyn
M. Brockman
S. P. ADDITION
LATHROP
Schaw-Batcher Co.
J. L. Shedd
Greenland Tract
SAN JOAQUIN RIVER
OLD RIVER
PESCADERO
EL RANCHO
Part of 2470 ac. Sec. 13. 5
W. S. Winship
37050
Part of 1500 acs. W. S. Winship Sec. 25. 6E
Brandt & Kooman
A. C. & S. F. R. R.
S. P. R. R.

N.W.1/4 T.1 S. R.7 E.

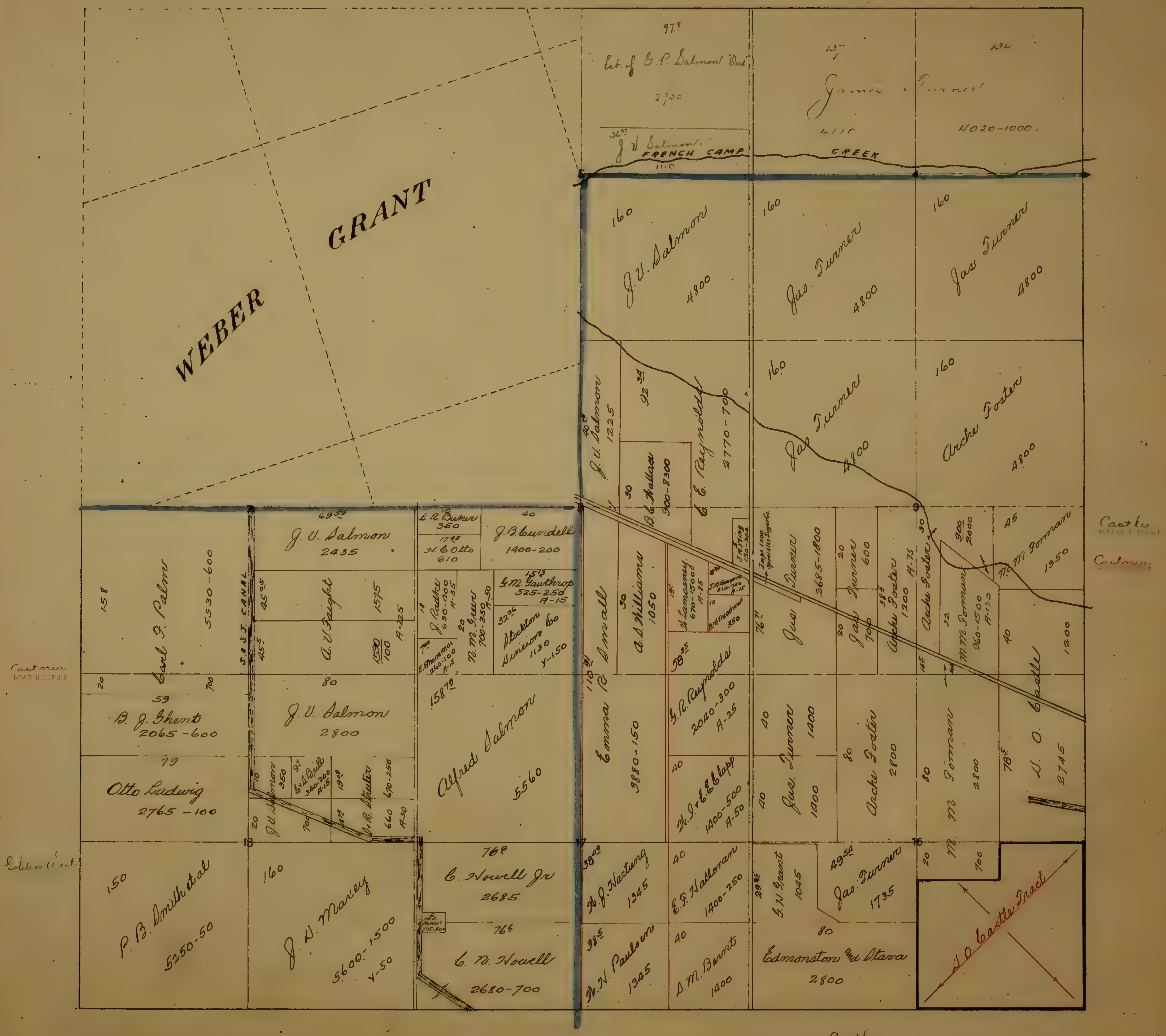
WEBER GRANT
Est. of G. P. Salmon Dec'd
97.9
2735
James Turner
4110
4020-1000
J. V. Salmon
1110
FRENCH CAMP CREEK
160
J. V. Salmon
4800
Jas. Turner
4800
Jas. Turner
4800
Jas. Turner
4800
Arche Foster
4800
J. V. Salmon
1225
B. C. Wallace
900-8300
C. E. Reynolds
2770-700
69.59
J. V. Salmon
2435
C. R. Baker
350
H. C. Otto
610
J. B. Cundell
1400-200
S. & S. J. CANAL
A. V. Faight
1575
A-225
J. Radke
630-000
A-35
N. M. Green
700-350
A-50
G. M. Gawthrop
525-250
A-15
Stockton Division 60
1130
Y-150
E. Rhoremus
260-100
A-15
158
Carl F. Palm
5530-600
B. J. Ghent
2065-600
Otto Ludwig
2765-100
J. V. Salmon
2800
Alfred Salmon
5560
J. V. Salmon
350
C. & S. Brill
340-200
A-15
C. R. Strutin
670-250
660
A-30
Emma R. Smal
3880-150
A. S. Williams
1050
H. Lamasney
670-1500
A-85
J. A. Irving
150-300
J. M. Gaspard
310-750
A-15
B. M. Treadwell
350
Imps 1200 Spreckles Sugar Co.
Jas. Turner
2685-1800
Jas. Turner
600
Jas. Turner
700
Arche Foster
1200
A-75
Arche Foster
M. M. Forman
960-1500
A-150
M. M. Forman
1350
900
2000
1200
G. R. Reynolds
2040-300
A-25
M. I. & E. E. Clapp
1400-500
A-50
Jas. Turner
1400
Jas. Turner
1400
Arche Foster
2800
M. M. Forman
2800
L. O. Castle
2745
18
17
16
P. B. Smith et al
5250-50
J. L. Maxey
5600-1500
Y-50
C. Howell Jr
2685
C. N. Howell
2680-700
N. J. Hartung
1345
N. N. Paulsen
1345
E. F. Halloran
1400-250
A. M. Berndt
1400
G. N. Grant
1045
Jas. Turner
1735
Edmonston and Stava
2800
L. O. Castle Tract
Castle SCHOOL DISTRICT
Castoria
Castoria ROAD DISTRICT
Golden Gate
Castle ROAD DISTRICT

NE¼ T.1 S. R.9 E.

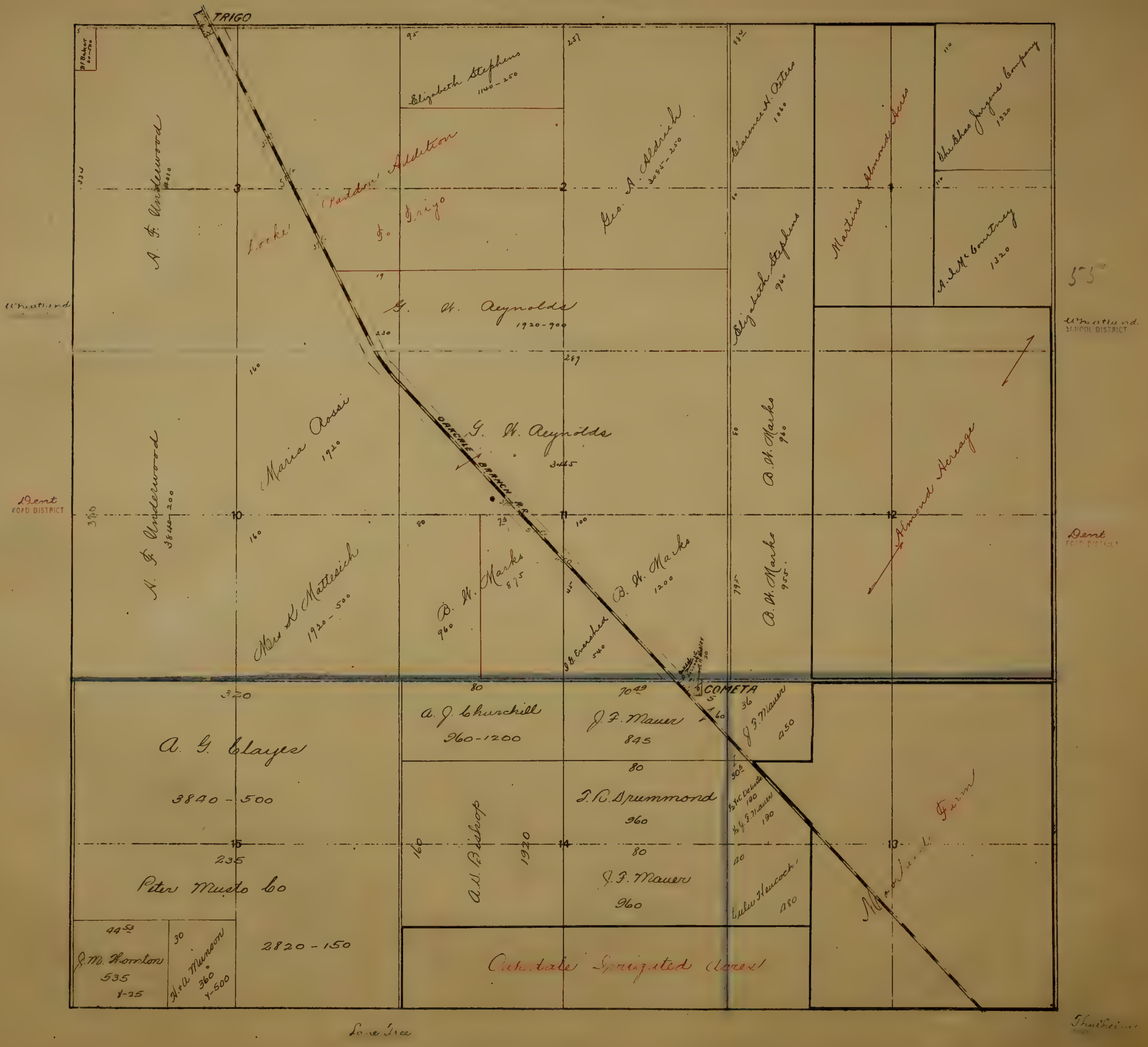
TRIGO
A. F. Underwood 2010
Elizabeth Stephens 1140-250
Paddon Addition
Locke
To Trigo
Geo. A. Aldrich 3085-250
Clarence H. Peters 1060
Martins Almond Acres
The Chas Jurgens Company 1320
A. L. McCourtney 1320
Elizabeth Stephens 960
G. W. Reynolds 1920-900
G. W. Reynolds 3445
Maria Rossi 1920
A. F. Underwood 3840-200
Mrs K. Mattesich 1920-500
B. W. Marks 875
B. W. Marks 960
B. W. Marks 1200
B. W. Marks 955
OAKDALE BRANCH R.R.
J. B. Evershed 540
Almond Acreage
Wheatland
Wheatland SCHOOL DISTRICT
Dent ROAD DISTRICT
Dent ROAD DISTRICT
COMETA
A. J. Churchill 960-1200
J. F. Mauer 845
J. F. Mauer 450
A. G. Clayes 3840-500
T. R. Drummond 960
A. S. Bishop 1920
J. F. Mauer 960
Lulu Hancock 280
Peter Musto Co
J. M. Thornton 535
H & A Munson 360
2820-150
Oakdale Irrigated Acres
Farm
3
2
1
10
11
12
15
14
13
Lone Tree
Thalheim

NE¼ T.1 S. R.7E.

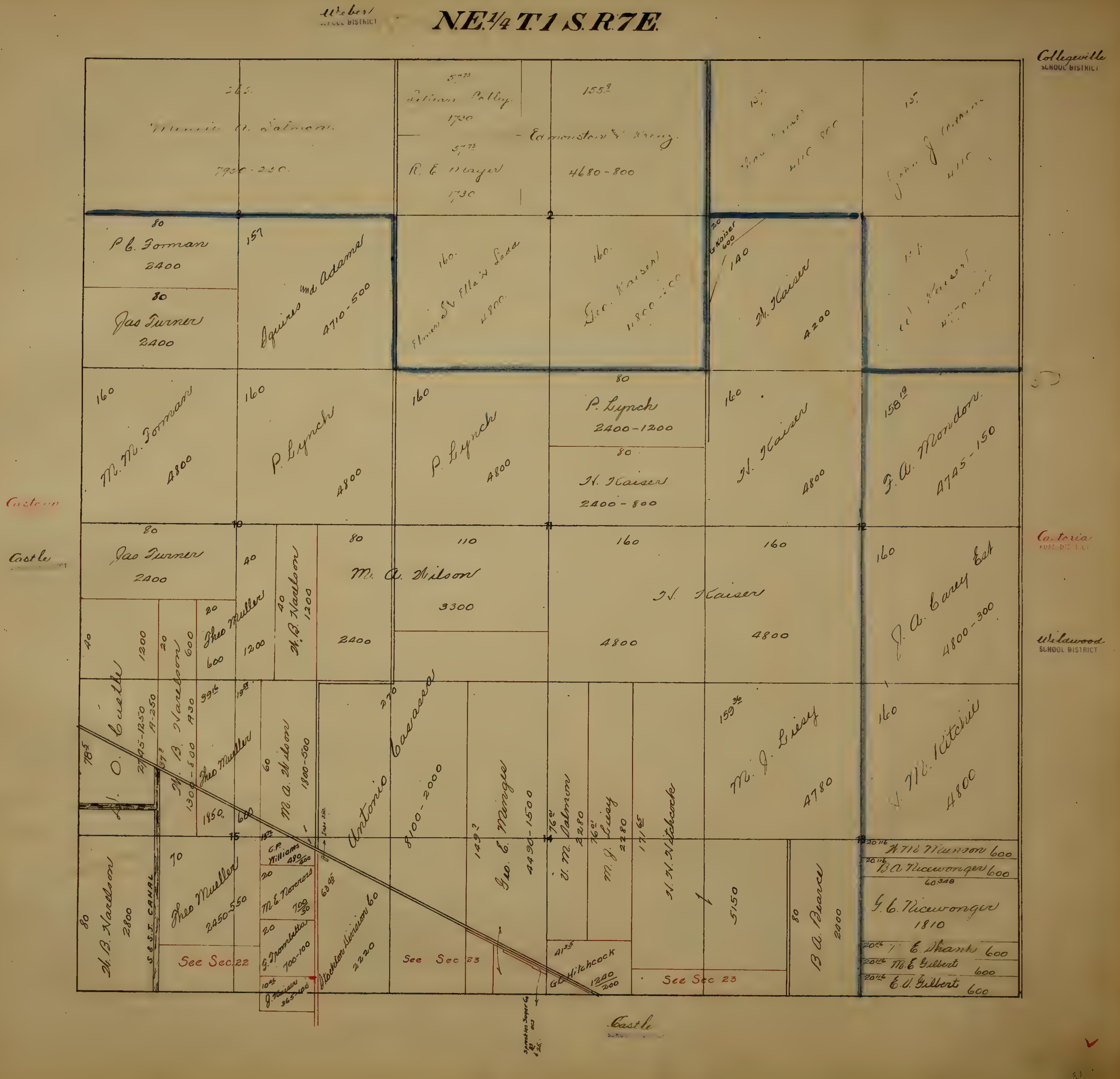
Weber School District
Collegeville School District
Castoria School District
Wildwood School District
Castle School District
Castle
Castoria
Minnie A. Salmon
7930-250
Lillian Colby
1730
R. E. Mayer
1730
Edmonston & Krenz
155
4680-800
John J. Christie
4110
P. C. Forman
2400
Jas Turner
2400
Squires and Adams
157
4710-500
160
Elmore & Ella's Load
4800
Geo. Kaiser
4800-100
G. Kaiser 600
140
H. Kaiser
4200
M. M. Forman
4800
P. Lynch
4800
P. Lynch
4800
80
P. Lynch
2400-1200
80
H. Kaiser
2400-800
H. Kaiser
4800
158
F. A. Mondon
4745-150
Jas Turner
2400
40
M. B. Nardson
1200
Theo Mueller
600
1200
M. A. Wilson
110
3300
2400
H. Kaiser
160
4800
4800
J. A. Carey Est
4800-300
J. O. Castle
2775-1250
A-250
M. B. Nardson
1300-800
430
Theo Mueller
1850
600
M. A. Wilson
1800-500
Antonio Casaccia
270
8100-2000
Geo. E. Minges
149
4490-1500
I. M. Salmon
76
2280
M. J. Lisey
76
2280
H. H. Hitchcock
171
5150
M. J. Lisey
159
4780
J. M. Ritchie
160
4800
10
11
12
13
14
15
2
M. B. Nardson
80
2800
S. & S. J. CANAL
Theo Mueller
70
2450-550
See Sec. 22
C. F. Williams
490
M. E. Norcross
700
G. Montaletto
700-100
J. Kaiser
365-100
Stockton Division 60
63
2220
See Sec 23
G. Hitchcock
41
1240
200
See Sec 23
B. A. Bearse
80
2800
H. M. Munson 600
B. A. Nicewonger 600
60
G. C. Nicewonger
1810
E. Shank 600
M. E. Gilbert 600
E. U. Gilbert 600

(15-8)

T.1 S.R.8 E.

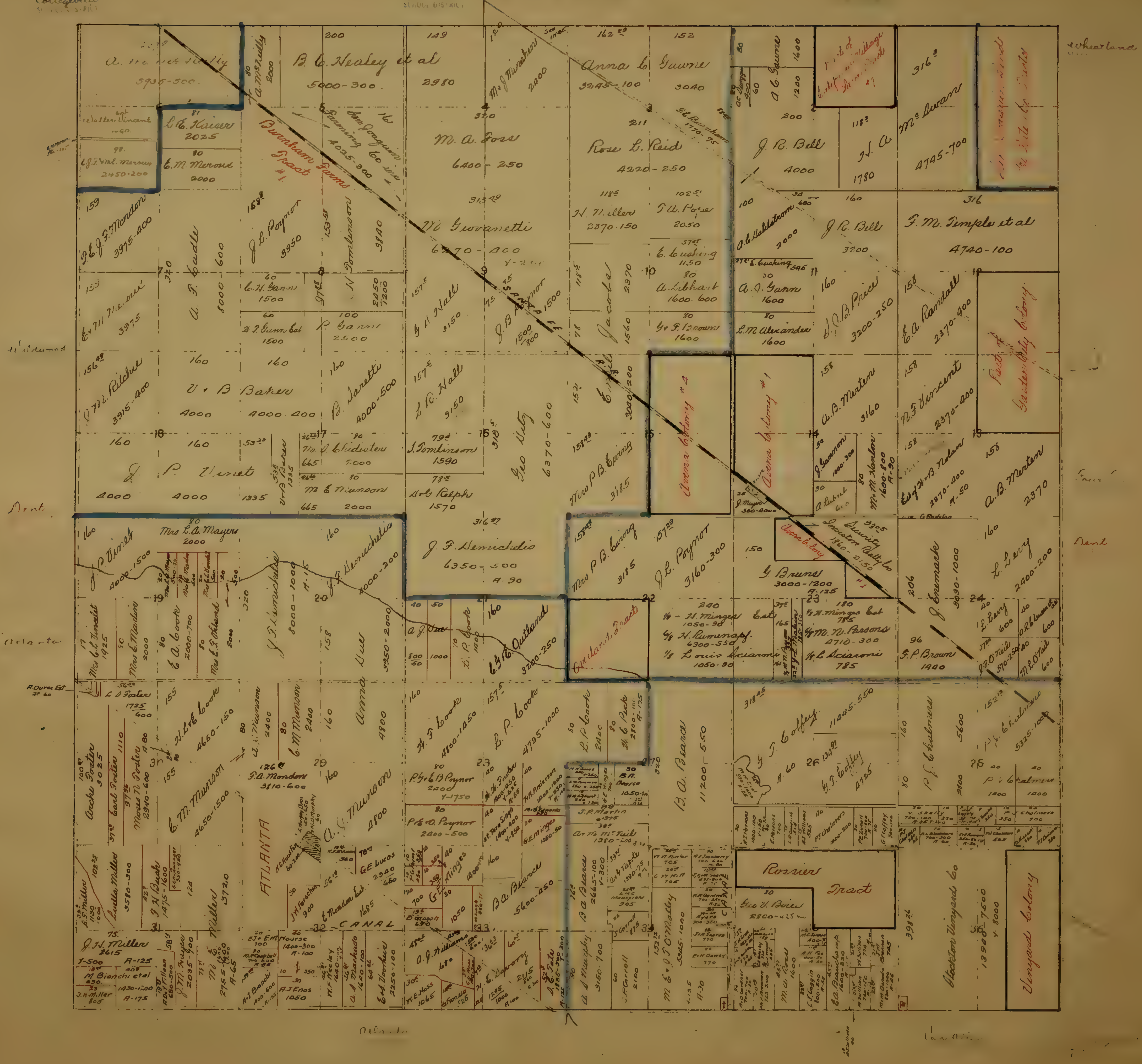

Collegeville School District
Wildwood School District
Greenwood
Wheatland
Wildwood
Dent
Atlanta
Dent
Dent
Atlanta
A. McNeil
5935-500
A. McNeil 2000
B. C. Healey et al
5000-300
200
149
2980
M. J. Monahan
2000
Anna C. Gawne
3245-100
162
152
3040
A. C. Gawne
1200
1600
Walter Vincent Est.
L. E. Kaiser
2025
L. J. & M. L. Merons
2450-200
E. M. Meroud
2000
Burnham Farms Tract #1
San Joaquin Farming Co.
4025-300
M. A. Goss
6400-250
Rose L. Reid
4220-250
J. R. Bell
4000
N. A. McEwan
4745-700
1780
J. & J. F. Mondon
3915-400
A. F. Cadle
8000-600
J. L. Poynor
3950
N. Tomlinson
M. Giovanetti
6370-400
H. Miller
2370-150
J. A. Page
2050
E. Cushing
1150
A. Libhart
1600-600
A. J. Gann
1600
J. R. Bell
3200
F. M. Temple et al
4740-100
C. H. Gann
1500
A. J. Gann Est.
1500
P. Gann
2500
J. H. Hall
3150
J. B. Poynor
Jacobs
2370
1560
G. & F. Brown
1600
L. M. Alexander
1600
J. O. B. Price
3200-250
E. A. Randall
2370-400
Part of Garden City Colony
E. & M. Ritchie
3915-400
V. & B. Baker
4000
4000-400
B. Saretti
4000-500
L. R. Hall
3150
Geo Netz
6370-600
Avena Colony #4
Avena Colony #1
A. B. Merten
3160
M. F. Vincent
2370-400
J. P. Vieret
4000
4000
1335
Mrs. J. Chidester
2000
S. Tomlinson
1590
M. E. Munson
2000
A. & G. Ralph
1570
Mrs. P. B. Ewing
318.5
Avena Colony
Security Investment Realty Co.
3305
1960-2150
Esq. H. Nolan
2370-400
A. B. Merten
2370
Mrs. L. A. Mayers
2000
J. F. Vieret
4000-1500
J. F. Demichelis
6350-500
J. F. Demichelis
8000-1000
4000-200
Mrs. P. B. Ewing
318.5
J. L. Poynor
3160-300
G. Bruns
3000-1200
J. Emmack
3090-1000
L. Levy
2400-200
Mrs. C. L. Tinsley
1925
Mrs. E. Martin
2000
E. A. Cook
2000-700
Mrs. E. P. Ohland
Anna Lull
3950-2000
A. J. Dew
L. P. Cook
G. W. Outland
3200-250
Cardenas Tract
H. Minges Est.
1050-80
N. Runnenapf
6300-550
Louis Sciaroni
1050-90
H. Minges Est.
M. N. Parsons
2710-300
L. Sciaroni
785
G. P. Brown
1440
L. Levy
600
L. D. Foster
1725
600
Archie Foster
9025
Cecil Foster
1110
Moses N. Foster
2940-600
H. & E. Cook
4660-150
L. L. Munson
2400
E. M. Munson
2400
Anna Lull
4800
H. F. Cook
4800-1450
L. P. Cook
4735-1000
L. P. Cook
2400
M. C. Peck
2400
B. A. Bearce
11200-550
G. T. Coffey
11445-550
G. T. Coffey
8725
P. J. Chalmers
5600
P. J. Chalmers
5325-1000
P. J. Chalmers
G. A. Mondon
3810-600
E. M. Munson
4650-1500
A. C. Munson
4800
P. G. & E. B. Poynor
2200
P. & O. Poynor
2800-500
B. A. Bearce
5600-450
B. A. Bearce
2665-100
Arthur McNeil
1380-250
Rosser Tract
Geo. V. Boies
2800-425
Stockton Vineyard Co.
13900-7500
Vineyard Colony
ATLANTA
CANAL
Luella Miller
3580-300
J. H. Bush
1475-1600
Miller
3720
E. S. Miller
G. E. Lucas
2500
J. H. Miller
2615
M. Bianchi et al
J. H. Miller
A. J. Enos
1050
Ed. Voorhies
2250-100
A. J. Williams
E. Dupuy
J. S. Tate
A. L. Murphy
3150
700
J. P. Carroll
2100
M. E. J. O'Malley
3245-1000
M. W. Ross
1600
E. A. Beauchamp
17
18
19
20
21
22
23
24
25
29
30
31
32
33
34
35
36
8
9
10
11
12
13
14
15
16

N.W. 1/4 T. 1 S. R. 9 E.

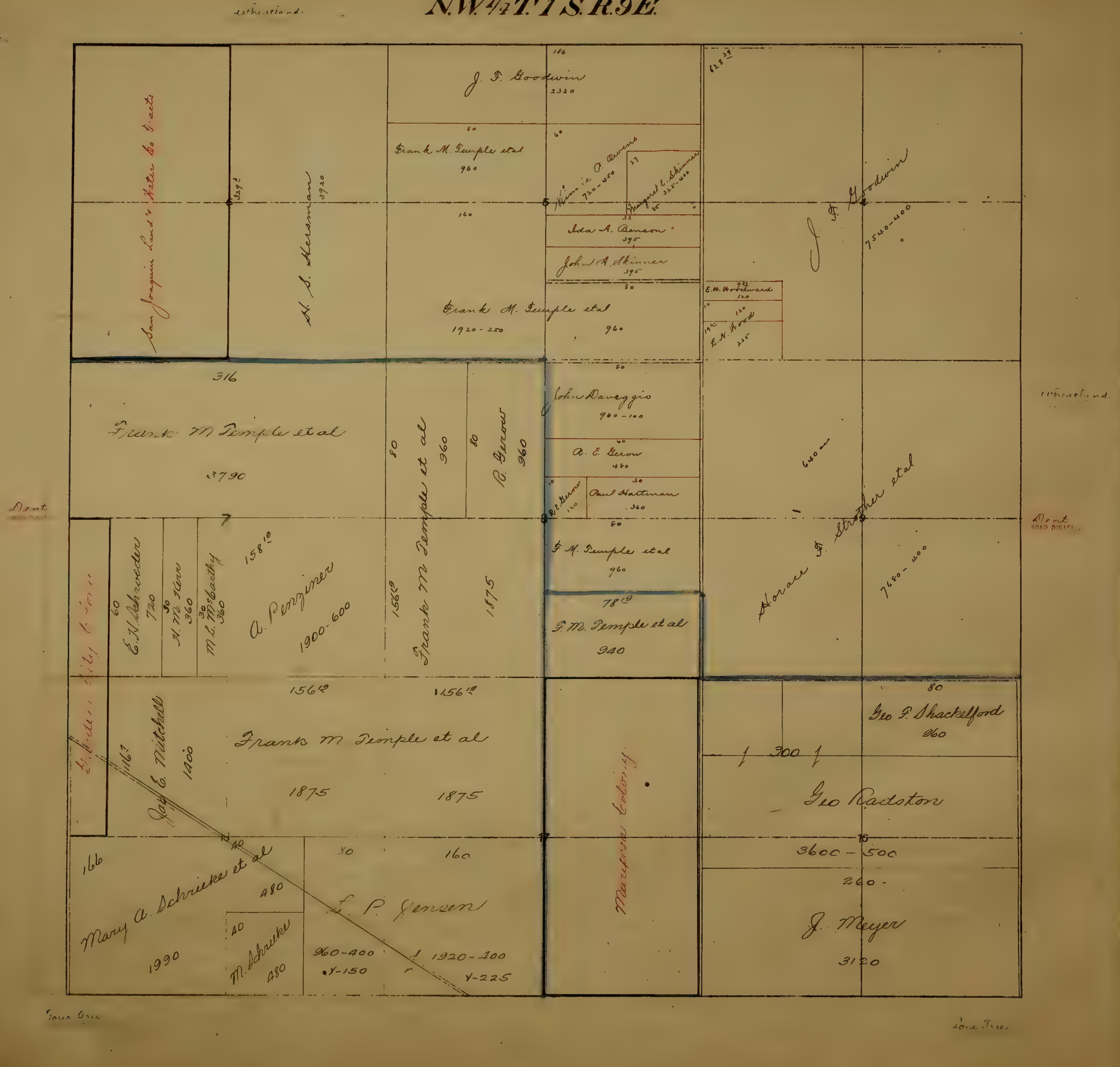

Wheatland
J. F. Goodwin
166
2330
Frank M. Temple etal
960
San Joaquin Land & Water Co Tracts
329
H. S. Hersman
3920
Wm & O. Owens
720-450
Margaret E. Skinner
325-400
Ida A. Benson
395
John A. Skinner
395
Frank M. Temple etal
1920-250
960
E. H. Woodward
120
E. N. Hood
235
J. F. Goodwin
7540-400
316
Frank M Temple et al
3790
John Daveggio
960-100
A. E. Gerow
480
Paul Hartman
360
Frank M Temple et al
960
R. Gerow
960
E. E. Gerow
120
F. M. Temple etal
960
Wheatland
Dent
Dent
E. N. Schroeder
720
H. M. Kerr
360
M. L. McCarthy
360
A. Penziner
1900-600
158
1875
F. M. Temple et al
940
78
640
Horace F. Strother etal
7680-400
156
1156
Frank M Temple et al
1875
1875
Jos. E. Mitchell
1400
Mariposa Colony
Geo F. Shackelford
960
300
Geo Radston
3600-500
260
J. Meyer
3120
166
Mary A. Schricke et al
1990
480
M. Schricke
480
L. P. Jensen
960-400
Y-150
1920-100
Y-225
160
Lone Tree
Lone Tree

S.W.¼ T.1 S. R.9E.

Four Tree

Lone Tree

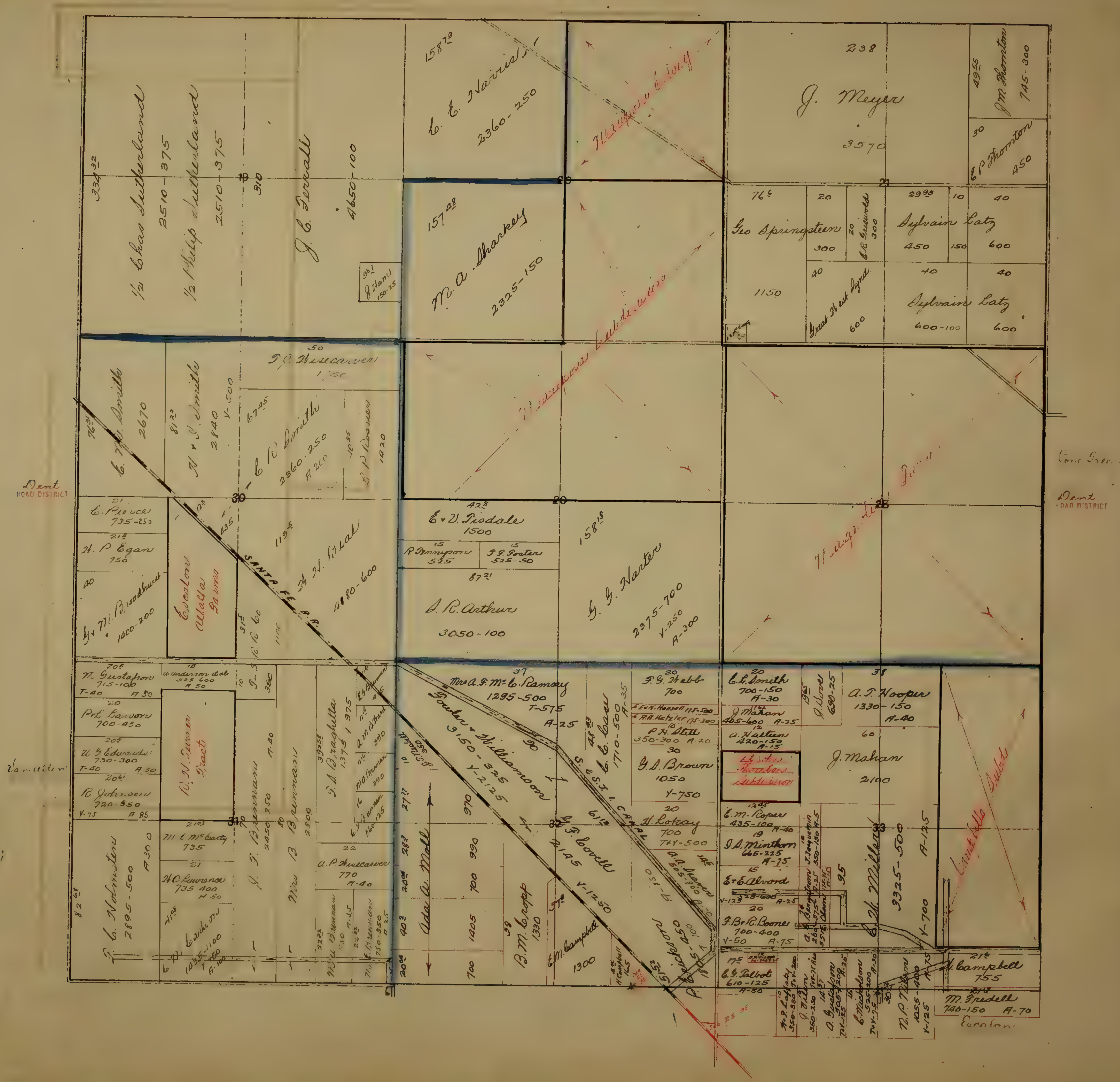

334.32
½ Chas Sutherland
2510-375
½ Philip Sutherland
2510-375
19
310
J. C. Terrall
4650-100
J. Harris 150-25
158.72
C. E. Harris
2360-250
Washington Colony
157.28
M. A. Sharkey
2325-150
Washington Subdivision
20
21
238
J. Meyer
3570
49.55
J. M. Thornton
745-300
30
E. P. Thornton
450
76.6
Geo Springsteen
1150
20
300
20
E. R. Griswold
300
29.93
10
40
Sylvain Latz
450
150
600
40
Great West Lynd.
600
40
40
Sylvain Latz
600-100
600
50
J. C. Hisecarver
1750
76.31
E. T. Smith
2670
81.22
H. & J. Smith
2840
Y-500
67.25
E. R. Smith
2360-250
A-200
10.55
E. P. Rosner
1220
Washington Farm
Dent
ROAD DISTRICT
30
29
28
Washington Farm
21
E. Pierce
735-250
21.3
H. P. Egan
750
20
G. & M. Broadhurst
1800-200
12.5
8.35
Escalon Alfalfa Farms
SANTA FE R.R.
119.5
H. H. Beal
4180-600
31.5
R. R. Co
1110
42.8
E & V. Tisdale
1500
15
R. Tennyson
525
15
F. G. Foster
525-50
87.21
A. R. Arthur
3050-100
158.18
G. G. Harter
2375-700
Y-250
A-300
20.8
N. Gustafson
715-100
T-40
A 50
10
Wanderson Estate
525 600
A 50
10
J. S.
320
20
Prof. Larson
700-450
20.7
W. G. Edwards
730-300
T-40
A 30
20.6
R. Johnson
720-550
Y-75
A 85
R. H. Turner Tract
31
21.08
M. E. McCarty
735
21
H. O. Lawrence
735 400
A 50
82.68
G. C. Holmstrom
2895-500
A 300
41.06
Carlson
1435-1100
A-100
J. F. Brennan
2250-250
A 40
Mrs B. Brennan
2800
39.31
F. A. Braghetta
1375 Y 975
22
A. P. Hisecarver
770
A-40
22.22
M. A. Brennan
730
A 35
22.22
M. Brennan
750-350
A 25
A. M. Bland
390
M. B. Brennan
390
E. Brennan
360-125
27.7
28.3
20.4
40.3
20.4
Ada A. Moll
970
990
700
1405
700
39
B. M. Knapp
1330
37
E. M. Campbell
1300
Mrs A. F. McC. Ramsay
1295-500
T-575
A-25
Fowler & Williamson
3150-325
Y-2125
32
J. F. Lovell
2145
Y-1250
61.75
S. & S. J. I. CANAL
48.29
C. C. Case
1710-500
A-35
A. A. Powers
805-300
A-50
Dickson
51.6
450
100
20
F. G. Webb
700
E & N. Hansen 175-500
R. A. Hetzler 175-300
10
P. H. Stitt
350-300
A-20
30
G. D. Brown
1050
Y-750
20
H. Lokay
700
T&Y-500
Escalon Garden Subdivision
20
C. L. Smith
700-150
A-30
15
J. Mahan
405-600
A-25
12
A. Hatten
420-150
A-15
J. Lowe
690-25
33
A. T. Hooper
1330-150
A-40
60
J. Mahan
2100
13.45
E. M. Roper
435-100
A-20
19
I. D. Minthorn
665-225
A-75
J. Benjamin
350-150
15
E & E. Alvord
Y-125
G. Br. R. Boone
700-400
Y-50
A-75
95
C. H. Millard
3325-500
A-125
Y-700
33
Campbell Subd.
17.5
C. G. Talbot
610-125
A-50
M. P. Laffey
350-350
J. Olson
350-250
A. Gustafson
505
C. Nicholson
325
N. P. Nelson
1055-400
Y-125
21.6
J. Campbell
755
21.8
M. Fredell
740-150
A-70
Escalon
Dent
ROAD DISTRICT
Lone Tree
Van Allen

(25-5-6)

T.2S.R.6E.

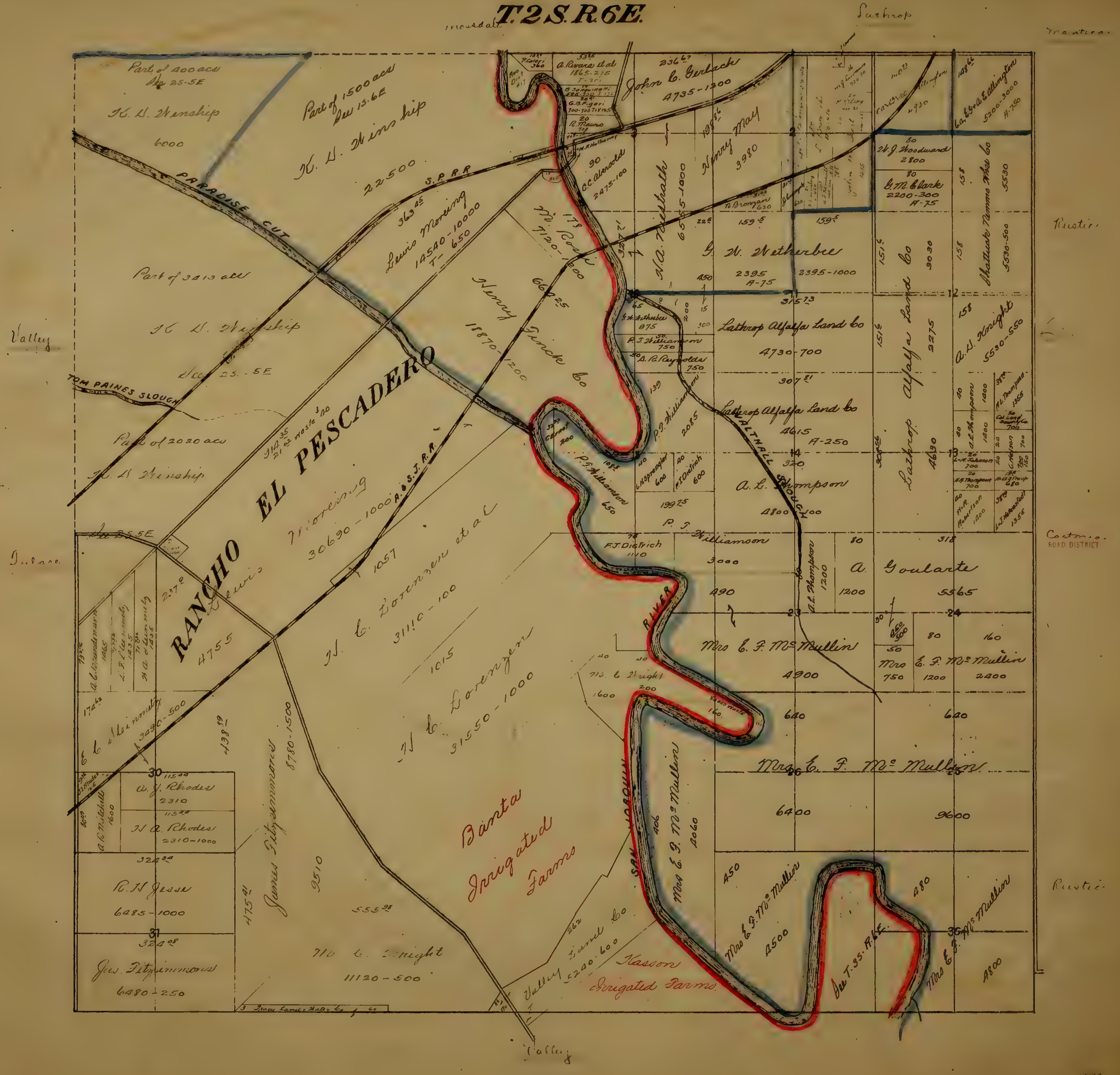

Mossdale
Lathrop
Manteca
Ruston
Valley
Tulare
Castoria
ROAD DISTRICT
Ruston
Valley
Part of 400 acs Sec 25.5E
H. S. Winship
6000
Part of 1500 acs Sec 13.6E
H. S. Winship
22500
PARADISE CUT
S.P.R.R.
Part of 3213 acs
H. S. Winship
Sec 25.5E
TOM PAINES SLOUGH
Part of 2020 acs
H. S. Winship
363 45
Lewis Moering
14540-10000
T- 650
RANCHO EL PESCADERO
Lewis Moering
30690-1000
314 35
A.S.J.R.R.
Sec 35.5E
237 0
4755
E. C. Steinmetz
3490-500
174 63
A. C. Cowdemann
L. F. Steinmetz
H. A. Steinmetz
1057
H. C. Lorenzen et al
31110-100
1015
H. C. Lorenzen
31550-1000
438 9
James Fitzsimmons
8780-1500
9510
555 28
Mrs C. Wright
11120-500
30
A. J. Rhodes
2310
H. A. Rhodes
2310-1000
A. W. Mitchell
1600
324 32
R. H. Jesse
6485-1000
31
324 28
Jas. Fitzsimmons
6480-250
Banta Irrigated Farms
Valley Land Co
5240-600
Kasson Irrigated Farms
Tracy Land & Water Co
A. Rivara et al
1865-215
John C. Gerlach
4735-1300
236 67
C. C. Alwood
2475-100
Mrs Roesel
7120-1200
Henry Fincke Co
18870-1200
668 25
N. A. Hesbath
6565-1000
Henry May
3980
G. W. Wetherbee
2395
A-75
2395-1000
159 5
R. Brannon
W. J. Woodward
2800
G. M. Clark
2200-300
A-75
Shattuck Nimmo Wise Co
5530
5530-500
Lathrop Alfalfa Land Co
9030
L. A. & L. Ellington
5200-3000
A-75
12
315 73
Lathrop Alfalfa Land Co
4730-700
307 81
Lathrop Alfalfa Land Co
4615
A-250
Lathrop Alfalfa Land Co
2275
4690
A. S. Knight
5530-550
A. L. Thompson
4800-100
14
13
G. A. Wetherbee
875
P. J. Williamson
750
A. R. Reynolds
750
P. J. Williamson
2085
L. H. Sprengler
600
F. J. Dietrich
600
P. J. Williamson
650
199 75
P. J. Williamson
3000
F. J. Dietrich
1110
WALTHALL SLOUGH
490
A. L. Thompson
1200
A. Goularte
1200
5565
23
24
Mrs E. F. McMullin
4900
Mrs E. F. McMullin
750
1200
2400
Mrs C. Wright
1600
200
160
640
620
Mrs E. F. McMullin
26
25
6400
9600
SAN JOAQUIN RIVER
Mrs E. F. McMullin
2060
Mrs E. F. McMullin
2500
450
480
Sec T.3S.R.6E.
36
Mrs E. F. McMullin
4800

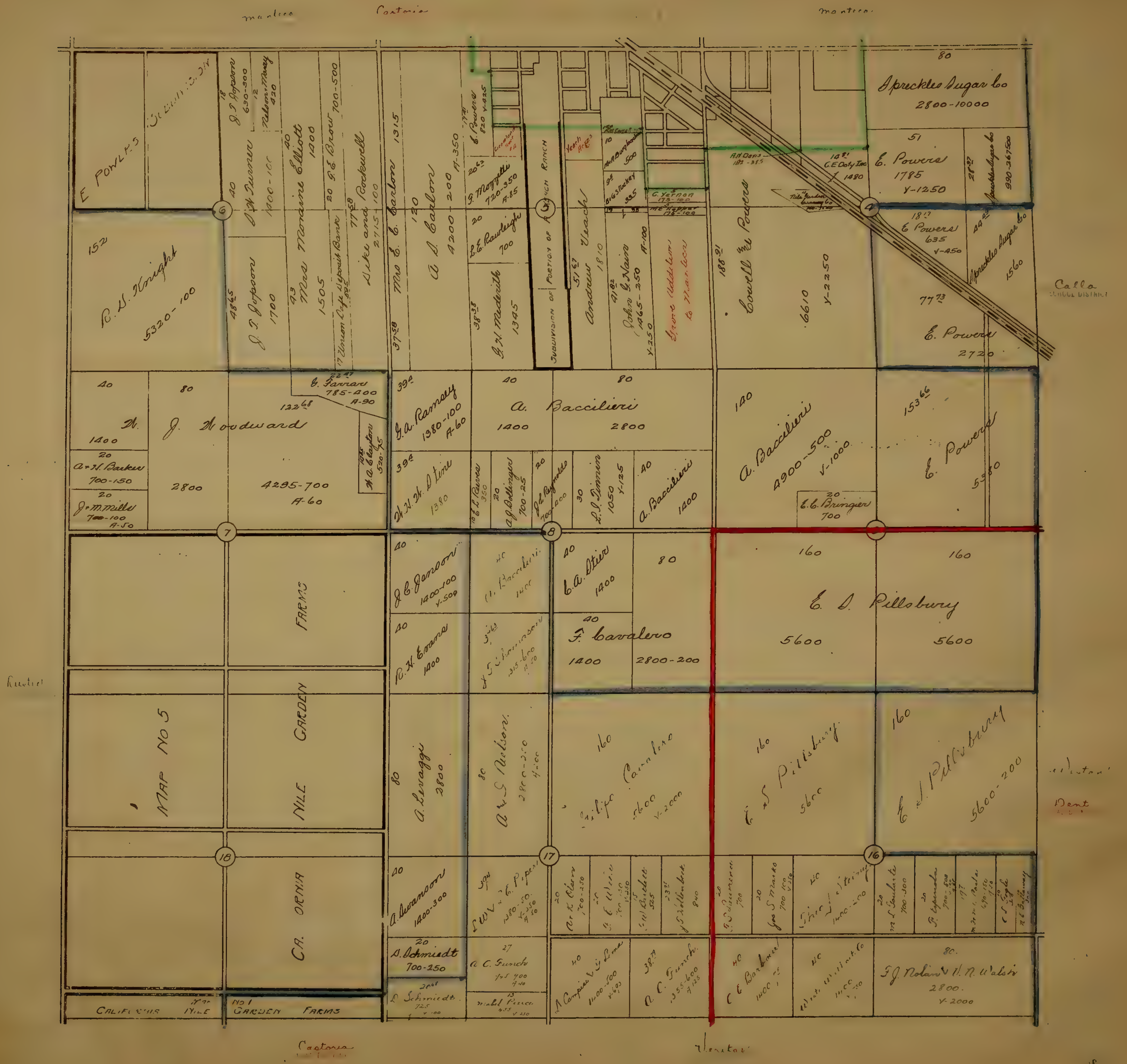
Manteca
Castoria
Manteca
E POWLES
152
R. S. Knight
5320-100
6
18
J. T. Jopson
630-300
12
Nelson+Macey
420
40
J. H. Turner
1400-100
48 65
J. T. Jopson
1700
40
93
Mrs Mordine Elliott
1000
1505
20
J. E. Brow
700-500
17 Union Safe Deposit Bank
77 58
Sike and Rockwell
2715-100
37 58
Mrs E. C. Carlon
1315
120
A. S. Carlon
4200-200
A-350
E. Powers
820 Y-425
20 63
J. Mozzetti
720-350
A-85
20
L. E. Rawleigh
700
38 38
J. N. Medenith
1345
5
SUBDIVISION OF PORTION OF RANCH
Yeach Acres
51 67
Andrew Yeach
1810
10
A. H. Burghardt
500
BIG STOCKEY
335
91 82
John G. Nairn
1465-250
A-100
Y-250
Grove Addition to Manteca
C. Yernon
175-100
McHeffner
175-100
A. H. Davis
182-385
14 81
C. E. Doly Inc
1480
Nile Garden Creamery Co
188 91
Cowell and Powers
6610
Y-2250
80
Spreckles Sugar Co
2800-10000
51
E. Powers
1785
Y-1250
28 37
Spreckles Sugar Co
990-267500
4
18 17
E Powers
635
Y-450
44 09
Spreckles Sugar Co
1560
77 73
E. Powers
2720
Calla School District
40
80
H. J. Woodward
1400
20
A+H. Barker
700-150
20
J+M. Mills
700-100
A-50
2800
22 47
E. Farrar
785-400
A-90
122 68
4295-700
A-60
10 45
H. A. Clayton
520-75
39 4
G. A. Ramsey
1380-100
A-60
40
A. Baccilieri
1400
80
2800
39 4
H. H. H. Stine
1380
10
E. L. Reeves
350
20
A. J. Bollinger
700-25
20
J. L. Reynolds
700-400
30
L. S. Dimmon
1050
Y-125
40
A. Baccilieri
1400
140
A. Baccilieri
4900-500
Y-1000
153 66
E. Powers
5380
20
E. C. Bringier
700
7
8
40
J. C. Jenson
1400-100
Y-500
40
A. Baccilieri
1400
40
C. A. Stier
1400
80
40
R. H. Evans
1400
F. Cavalero
1400
2800-200
160
E. D. Pillsbury
5600
160
5600
FARMS
GARDEN
NILE
MAP NO 5
CALIFORNIA
18
80
A. Levaggi
2800
80
A & S Nelson
2800-250
Y-100
160
Filipo Cavalero
5600
Y-2000
160
E. S. Pillsbury
5600
160
E. S. Pillsbury
5600-200
17
16
40
A. Swanson
1400-300
39 4
S. W. & E. Piper
1380-50
Y-250
A 50
20
A. K. Olson
700-250
15
S. W. Birchett
525
23 75
J. Hollenbeck
840
20
700
20
Jos S Marko
700 100
Y 350
40
1400-200
20
700-300
20
700-500
19 7
690-150
20
C S Engle
N E Galloway
20
A. Schmiedt
700-250
27
A. C. Funch
965 400
A 40
20 68
L. Schmiedt
725
Y 100
15
Mabel Pierce
455
Y 250
40
A Campise & Lima
1400-500
Y 600
38 4
A. C. Funch
1355-600
A 125
40
C. E. Barbour
1400
40
1400
80
F. J. Nolan & H. N. Walsh
2800
Y-2000
CALIFORNIA NILE No 1 GARDEN FARMS
Castoria
Weston
Ripon
Weston
Dent

(N= 25-7)

N.E.1/4 T.2 S. R.7 E.

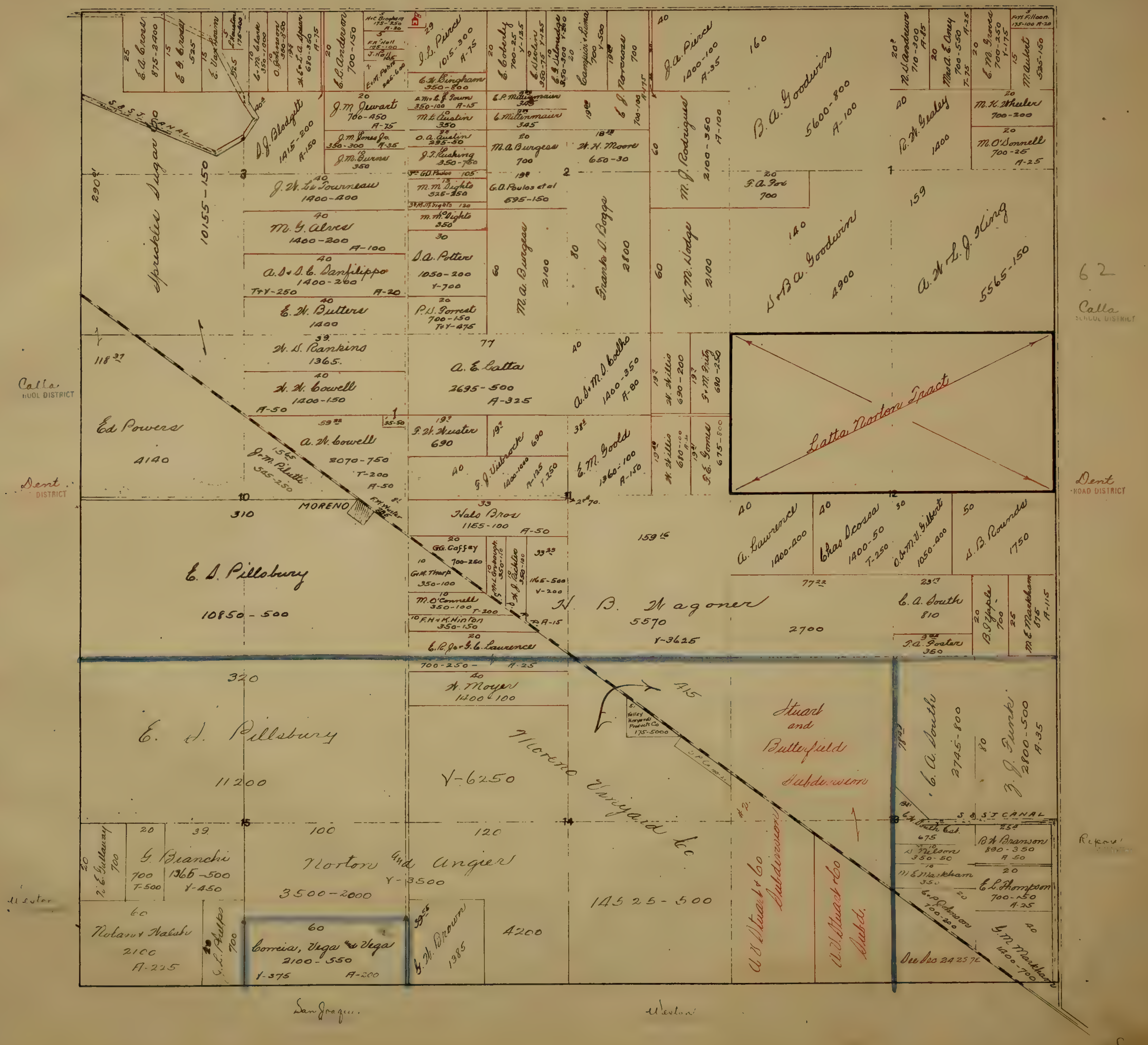
25 E.A. Cross 875-2400
15 E.S. Crosby 525
15 E. Van Loan 525
5 L. Houston 175-400
10 C.M. Clark 350-1000
10 O. Johnson 350-850
19 1/2 H.E. & L.A. Spear 680-350 A-75
20 C.L. Anderson 700-150
5 H.C. Bingham 175-250 A-30
5 F.A. Hall 175-100
J. Hall 105
E.M. Pohl 245-600
29 J.L. Pierce 1015-300 A-75
C.H. Bingham 350-800
20 E. Coberly 700-25 Y-125
10 E. Weston 350-75 Y-125
10 C.S. Salmadge 350-300 Y-200
20 Campion & Lima 700 Y-500
19 Noronza 700
C.J. 700-100 A-175
40 J.A. Pierce 1000-100 A-35
160 B.A. Goodwin 5600-800 A-100
20 N.D. Andrews 710-300 A-85
20 Mrs A.E. Amey 700-550 A-25 T-75
20 E.M. Groves 700-250 Y-175
5 F.M. Filloon 175-100 A-20
15 M. Aubert 525-150
S.&S.J. CANAL
Spreckles Sugar Co
10155-150
290
40 D.J. Blodgett 1415-200 A-150
20 J.M. Jewart 700-450 A-75
A. Mr & C.J. Town 350-100 A-15
10 M.L. Austin 350
J.M. Jones Jr. 350-300 A-35
O.A. Austin 295-50
10 J.M. Burns 350
10 J.T. Rushing 350-700
C.P. Mittenmaier 345
C. Mittenmaier 345
19 1/2
20 M.A. Burgess 700
18 H.H. Moore 650-30
60 M.J. Rodrigues 2100-350 A-100
40 R.H. Sealey 1400
20 M.K. Wheeler 700-200
20 M. O'Donnell 700-25 A-25
3
2
1
G.D. Poulos 105
40 J.W. Le Tourneau 1400-400
13 M.M. Dights 525-250
M.M. Dights 120
10 M.M. Dights 350
19 G.D. Poulos et al 695-150
20 F.A. Fox 700
40 M.G. Alves 1400-200 A-100
30 D.A. Potter 1050-200 Y-700
60 M.A. Burgess 2100
80 Frank D. Boggs 2800
60 H.M. Dodge 2100
140 S. & B.A. Goodwin 4900
159 A.H. & L.J. King 5565-150
40 A.D. & D.C. Danfilippo 1400-200 T&Y-250 A-20
40 E.H. Butters 1400
20 P.D. Forrest 700-150 T&Y-475
62
Calla SCHOOL DISTRICT
118
39 H.D. Rankins 1365
77 A.E. Catta 2695-500 A-325
40 A.D. & M.D. Botelho 1400-350 A-80
19 H. Willis 690-200
19 F.M. Fritz 690-250
Latta Norton Tract
40 H.H. Cowell 1400-150 A-50
Calla SCHOOL DISTRICT
Ed Powers 4140
35-50
59 A.H. Cowell 2070-750 T-200 A-50
156 J. & M. Pilutti 525-250
19 F.H. Huster 690
19 F.J. Viebrock 690
40 F.J. Viebrock 1400-1000 A-135 T-250
38 E.M. Goold 1360-100 A-150
19 H. Willis 680-100 A-20
19 F.E. Gomes 675-800
Dent ROAD DISTRICT
Dent DISTRICT
10
310
MORENO
F.H. Huster 285
11
2 70
12
33 Halo Bros 1165-100 A-50
159
40 A. Lawrence 1400-400
40 Chas Scossa 1400-50 T-250
30 O. & M.V. Gilbert 1050-400
50 S.B. Rounds 1750
20 G.G. Coffey 700-260
10 G.M. Tharp 350-100
10 M.L. Grisbough 350-150
10 A.J. Ricklie 350-100
33 1165-500 Y-200
E.S. Pillsbury 10850-500
10 M. O'Connell 350-100 T-200
10 F.H. & K. Hinton 350-150
20 C.R. Jr & G.C. Laurence 700-250 A-25
H.B. Wagoner 5570 Y-3625
A-15
77 2700
23 C.A. South 810
9 T.A. Foster 350
20 B.S. Yaple 700
25 M.E. Markham 875 A-115
320
40 H. Moyer 1400-100
A15
51 Valley Vineyards Products Co 175-5000
S.P. Co 100-25
E.S. Pillsbury 11200
Y-6250
Moreno Vineyard Co
Stuart and Butterfield Subdivision
78
C.A. South 2745-800
80 J.J. Funk 2800-500 A-35
15
14
13
S.&S.J. CANAL
C.A. South Est. 675
25 R.H. Branson 890-350 A-50
Ripon
#2
A.V. Stuart & Co Subdivision
A.V. Stuart & Co Subd.
10 S. Nilsson 350-50
10 M.E. Markham 350
20 E.L. Thompson 700-150 A-25
20 C.P. Johnson 700-200
40 G.M. Markham 1400-700
See Sec 24 2S 7E
20 N.E. Gullaway 700
20 G. Bianchi 700 T-500
39 1365-500 Y-450
100 120 Norton and Angier 3500-2000 Y-3500
14525-500
Weston
60 Nolan & Walsh 2100 A-225
20 C.L. Phelps 700
60 Correia, Vega & Vega 2100-550 Y-375 A-200
39 G.H. Brown 1385
4200
San Joaquin

S.W.¼ T.2 S.R.7E.

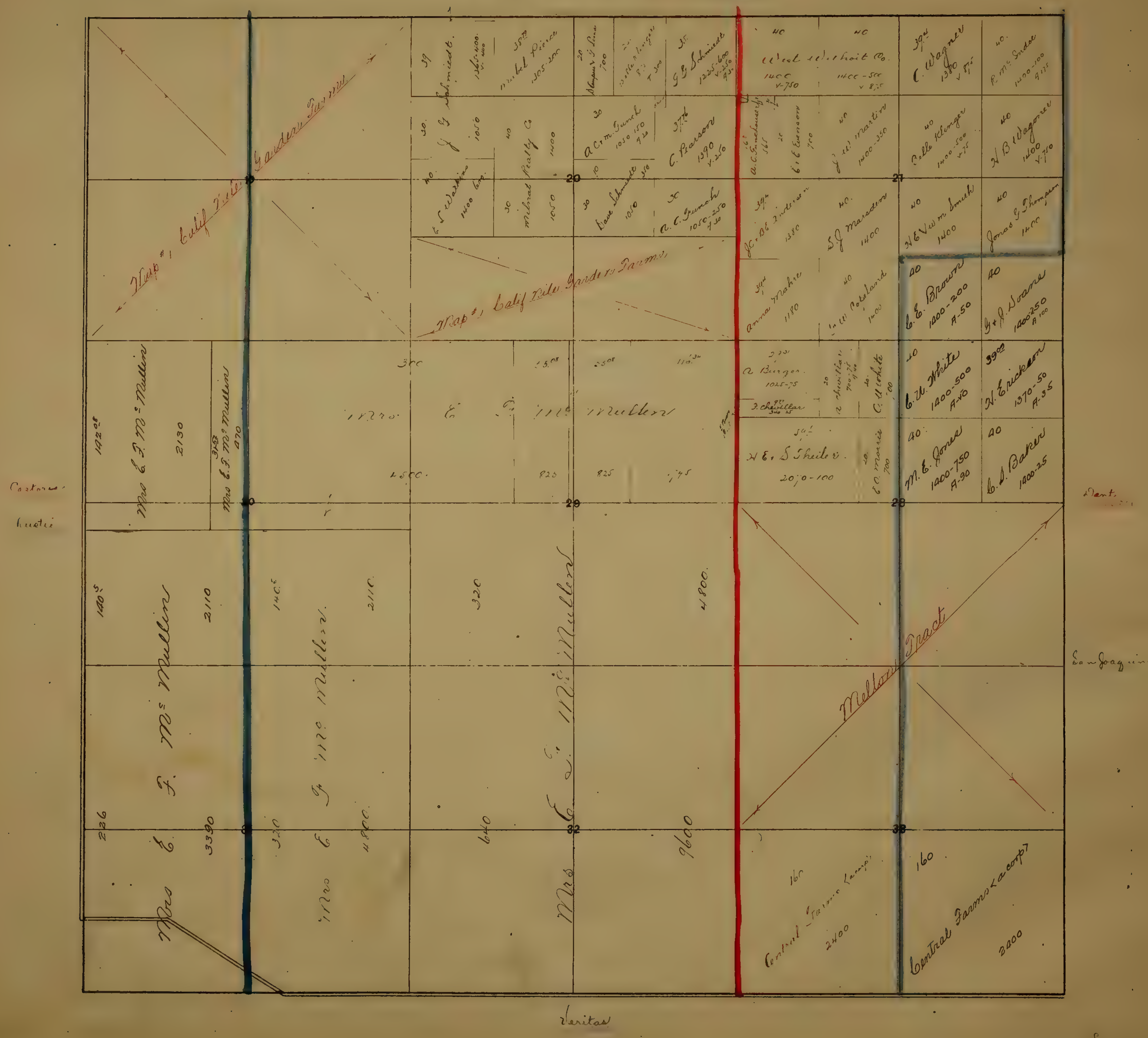
Veritas
Castoria
Austin
Mant.
San Joaquin
Veritas
19
20
21
30
29
28
31
32
33
39
J. G. Schmiedt.
1365-400
V-400
35 1/2
Mabel Pierce
1305-200
20
Stampas & J Sims
700
20
Wolle Klinger
8.5
T 300
35
G. G. Schmiedt
1225-600
V-250
A 30
30
J. G.
1050
40
Milbrat Realty Co
1400
40
E. S. Watkins
1400 6m.
30
Milbrat
1050
30
A C & M Gunch
1050-150
A 20
10
Dave Schmiedt
350
30
1050
37 76
C. Pearson
1390
V-250
A. C. Gunch
1050-250
A 30
40
40
West Whitoit Co.
1400
V-750
1400-500
V 825
39 4
C. Wagner
1380
V 875
40
R. McSndoe
1400-100
A 175
A. C. Gunchouse Jr
165
20
E. E. Evenson
700
40
J. W. Martin
1400-350
40
Belle Klinger
1400-500
V-75
40
H B Wagoner
1400
V-750
39 4
J.C. & B.E. Anderson
1380
40
S.J. Marsden
1400
40
H6 Wm Smith
1400
40
Jonas G. Thompson
1400
39 4
Anna Mahre
1180
40
J. W. Coteland
1400
40
C. E. Brown
1400-200
A-50
40
G & J. Doane
1400-250
A 100
2 731
A Burger.
1025-75
J. Chevillar
9 27
340 25
20
A Chevillar
700-75
A 40
20
C. White
700
40
C. W. White
1400-500
A-40
39 02
N. Erickson
1370-50
A-35
54 1
H E. & S Theiler.
2070-100
20
E. O. Morris
700
40
M. E. Jones
1400-750
A-90
40
C. S. Baker
1400-25
Map #1, Calif. Tile Garden Farms
Map #1, Calif Tile Gardens Farms
142 08
Mrs E. F. McMullin
2130
31 42
Mrs E. F. McMullin
070
300
1770
4500
15 08
E. E. McMullen
55 08
825
825
110 34
775
140 5
Mrs E. F. McMullin
2110
140 5
Mrs E. F. McMullin
2110
320
Mrs E. E. McMullin
4800
226
3390
320
4800
640
9600
Mellon Tract
160
Central Farms Land Corp
2400
160
Central Farms Land Corp
2200

SE¼ T.2 S. R.7E.

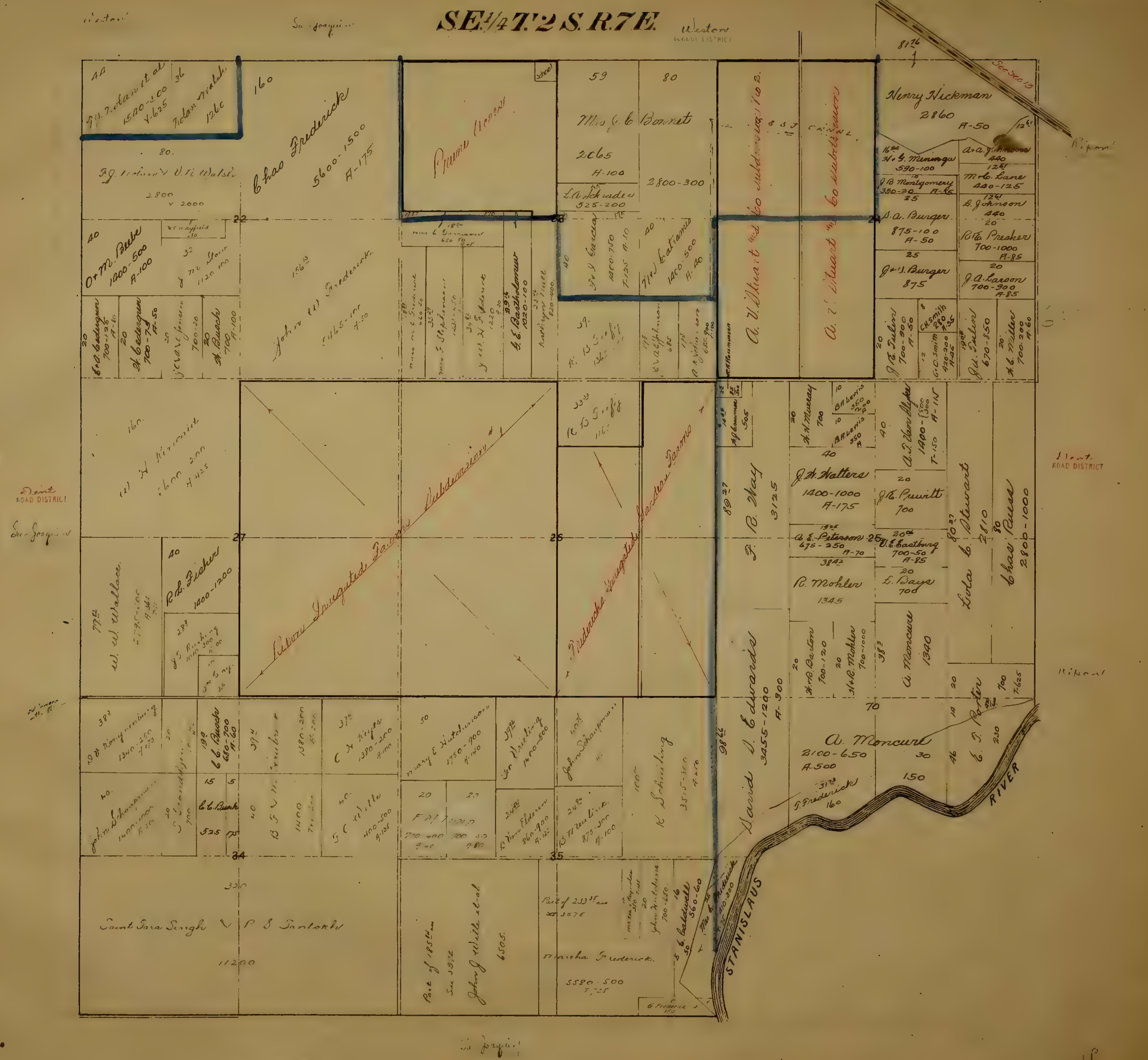
Weston
San Joaquin
Weston
SCHOOL DISTRICT
School
Dent
ROAD DISTRICT
San Joaquin
Dent
ROAD DISTRICT
Ripon
Ripon
San Joaquin
40
36
Nelson Walsh
1260
1500-200
Y-625
160
Chas Frederick
5600-1500
A-175
80.
F.J. Nelson & V.T. Walsh
2800
Y 2000
22
40
O+M. Beebe
1400-500
A-100
32
1120 100
156 13
John W Frederick
5465-100
A-50
20
E+O. Cedergren
700-125
A-80
20
H. Cedergren
700-75
A-50
20
700-20
20
H. Busch
700
A-100
Prune Acres
18 54
650 50
G.E. Bartholomew
1020-100
820-400
59
Mrs C.C. Bonnet
2065
H-100
80
2800-300
L.A. Schrader
525-200
23
40
1400-750
T-125 A-50
40
Mrs Catrams
1400-500
A-40
39.
685
A. V. Stuart and Co subdivision No 2.
A. V. Stuart and Co subdivision
S. S. J. CANAL
H.A. Rassmussen
81 76
See Sec 13
Henry Hickman
2860
A-50
12 61
16 94
H. G. Meninga
590-100
A.A. Johnson
440
12 61
M.C. Lane
440-125
J B Montgomery
350-30
25
12 61
L. Johnson
440
24
S.A. Burger.
875-100
A-50
20
R.E. Presher
700-1000
A-85
25
J+S. Burger
875
20
J.A. Larson
700-900
A-85
20
J.E. Julin
700-900
A-50
8
C.H. Smith
280
A-35
12
C.O. Smith
420-200
A-25
19 20
J.U. Julin
670-850
20
H.C. Miller
700-200
A-60
160.
1600 200
H 425
27
33 33
R B
Libonn Irrigated Farms Subdivision # 1
Fredericks Irrigated Garden Farms
26
505
20
H.H. Murray
700
10
B.A. Lewis
360
10
B.A. Lewis
350
40
A.J. Van Slyke
1400-
T-150 A-115
40
J.H. Walters
1400-1000
A-175
20
J.E. Pruitt
700
89 27
F. R. Hay
3125
19 25
A.E. Peterson
675-250
A-70
25
20 06
V.E. Eastburg
700-50
A-85
38 42
R. Mohler
1345
20
L. Bays
700
80 37
Lola C. Stewart
2810
80
Chas Russ
2800-1000
40
R.L. Fisher
1400-1200
77 12
W. W. Wallace
A 365
28 8
1010 300
20
H.R. Barton
700-120
20
H+R. Mohler
700-1000
38 3
A. Moncure
1340
20
700
T-625
38 3
1340-250
20
19 9
C.C. Busch
680-700
A-60
39 4
1380-200
37 5
1380-200
A-100
50
Mary E Hutchinson
1750-900
A-140
39 92
1400-500
40.
John Schauppman
1400-1000
20
700
15
5
C.C. Busch
525
175
40
B F
1400
40.
400-500
A-135
20
20
700 400
700 50
A-80
24 84
B Van Eldeven
860-900
24 94
B. M
875-300
A-100
John Schauppman
100
K Schiling
3515-300
98 66
David J. Edwards
3455-1200
A-900
70
A. Moncure
2100-650
A-500
31 73
J. Frederick
160
30
150
10
46
E. J. Porter
230
34
35
320
Saint Tara Singh & P S Santokh
11200
Part of 185 14 acres
Sec 35, 2
John J Wille et al
6505.
Part of 233 35 acres
357E
20
John Hutchinson
700-650
16
S. C. Caldwell
560-60
50
Mrs C. Frederick
410-300
Martha Frederick.
5580-500
T-725
G Frederick
STANISLAUS
RIVER

NW¼ T.2S.R.8E.

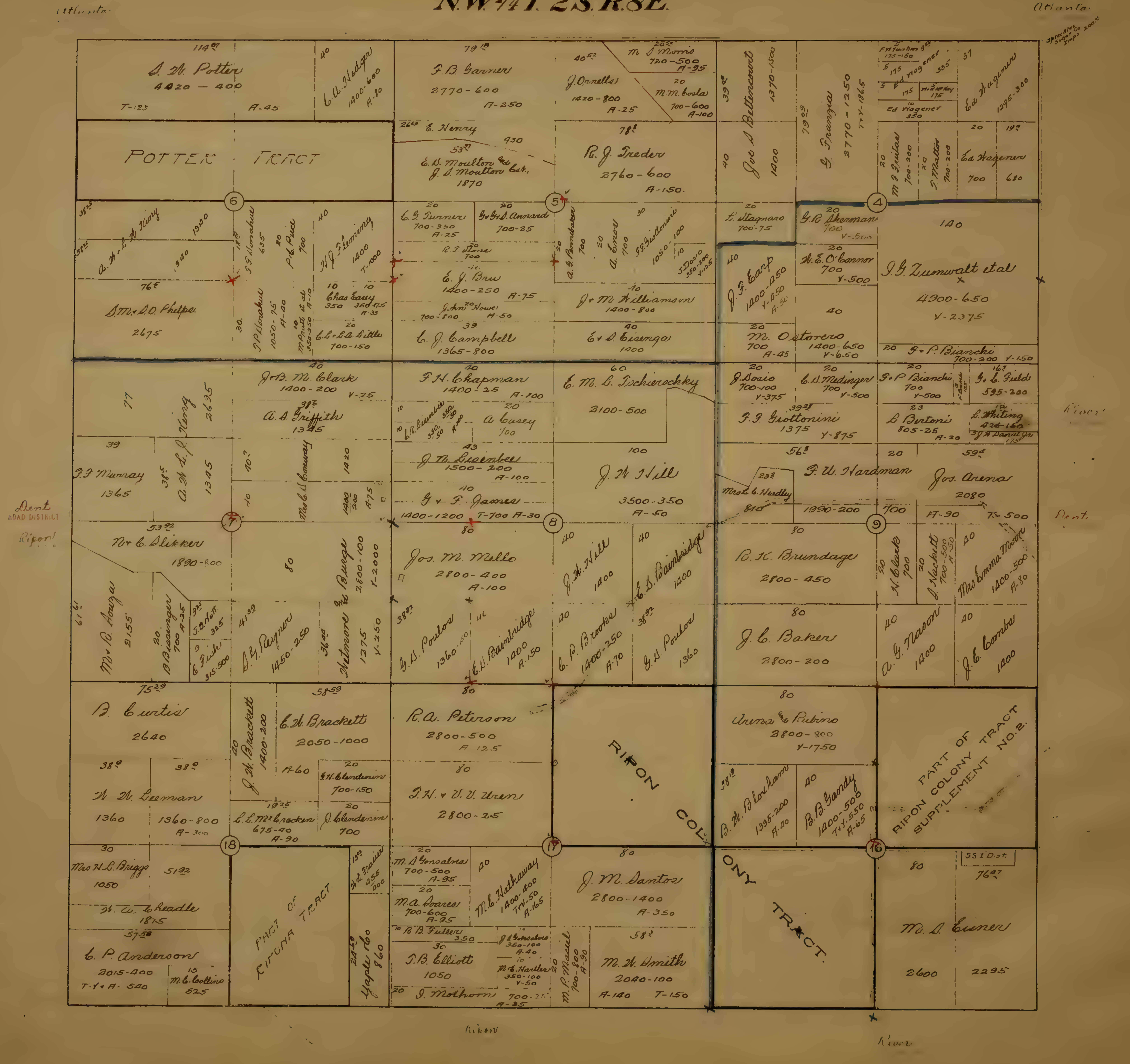

Atlanta
Atlanta
S. W. Potter
4020 – 400
T-125
A-45
114.97
C. A. Hedger
1400-600
A-80
POTTER TRACT
F. B. Garner
2770-600
A-250
J Ornelles
1420-800
A-25
M J Morris
720-500
A-95
M.M. Costa
700-600
A-100
E. Henry
E. S. Moulton & J. S. Moulton Est.
1870
R. J. Treder
2760-600
A-150.
Joe S Bettencourt
1400
1370-1500
G. Franzia
2770-1250
T+Y-1865
Ed Hagener
350
Ed Hagener
1295-300
Ed Hagener
700
680
M S Freitas
700-200
S. Mattos
700-200
A. W. & L. W. King
1300
1340
S. S. Donahue
635
P. C. Price
700
H. J. Fleming
1400
T-1000
S. M. & S. O. Phelps
2675
J. P. Donahue
1050-75
A-80
Chas Casey
350
350
A-35
C. L. & L. A. Little
700-150
C. S. Turner
700-350
A-25
G. & S. Annand
700-25
R. J. Stone
700
E. J. Brew
1400-250
A-75
John Howe
700-800
A-50
C. J. Campbell
1365-800
A. G. Bernhardt
700
A. Enos
700
S. S. Giottonini
1050-100
J. Dosio
J. & M. Williamson
1400-800
E. & S. Eisenga
1400
L. Magnaro
700-75
G. R. Sherman
700
Y-500
N. E. O'Connor
700
Y-500
J. F. Earp
1400-250
Y-450
I. G. Zumwalt et al
4900-650
Y-2375
M. Ostorero
700
A-45
1400-650
Y-650
G. & P. Bianchi
700-200
Y-150
J. & B. M. Clark
1400-200
Y-25
A. S. Griffith
1345
A. W. & L. J. King
2695
1345
J. J. Murray
1365
Mrs C. S. Conway
1420
F. H. Chapman
1400-25
A-100
A Casey
700
J. N. Eisenbee
1500-200
A-100
G. & F. James
1400-1200
T-700
A-30
E. M. L. Tschierschky
2100-500
J. H. Hill
3500-350
A-50
J. Dosio
700-100
Y-375
C. S. Medinger
700
Y-500
G. & P. Bianchi
700
Y-500
G. & C. Field
595-200
S. S. Giottonini
1375
Y-875
L. Bertoni
805-25
A-20
L. Whiting
424-160
F. W. Hardman
1990-200
Mrs C. C. Hadley
810
Jos. Arena
2080
700
A-90
T-500
Wr & C. Slikker
1890-800
M. R. Souza
2155
B. Bissinger
700
A-25
Whitmore
Burge
2800-100
Y-2000
1275
Y-250
J. G. Reyner
1450-250
Jos. M. Mello
2800-400
A-100
G. S. Poulos
1360
E. S. Bainbridge
1400
A-150
J. H. Hill
1400
E. S. Bainbridge
1400
C. P. Brooks
1400-250
A-70
G. S. Poulos
1360
R. K. Brundage
2800-450
N. Clark
700
J. Nackett
700-500
Mrs Emma Moore
1400-500
A-80
J. C. Baker
2800-200
A. G. Nason
1400
J. C. Combs
1400
B. Curtis
2640
J. W. Brackett
1400-200
C. W. Brackett
2050-1000
A-60
J. H. Clendenin
700-150
J. Clendenin
700
C. L. McCracken
675-40
A-90
W. W. Leeman
1360
1360-800
A-300
R. A. Peterson
2800-500
A 12.5
J. H. & V. V. Uren
2800-25
RIPON COLONY TRACT
Arena & Rubino
2800-800
Y-1750
B. W. Blocham
1335-200
A-20
B. B. Gandy
1400-500
T+Y-550
A-65
PART OF RIPON COLONY TRACT SUPPLEMENT NO. 2.
Mrs H. L. Briggs
1050
W. W. Cheadle
1815
C. P. Anderson
2015-400
T-Y & A-540
M. E. Collins
525
PART OF RIPON TRACT
Yaple
860
M. S. Gonsalves
700-500
A-95
M. A. Soares
700-600
A-95
M. E. Hathaway
1400-600
T+Y-50
A-165
R. B. Fuller
350
J. S. Gonsalves
350-100
A-40
J. B. Elliott
1050
M. E. Hardler
350-100
Y-50
J. Mothorn
700-25
A-35
M. P. Maciel
700-800
A-30
J. M. Santos
2800-1400
A-350
M. W. Smith
2040-100
A-120
T-150
M. D. Einer
2600
2295
6
5
4
7
8
9
18
17
16
Dent
ROAD DISTRICT
Ripon
River
Dent
Ripon
River

(S²-15-9)

SE¼ T.1 S. R.9E.

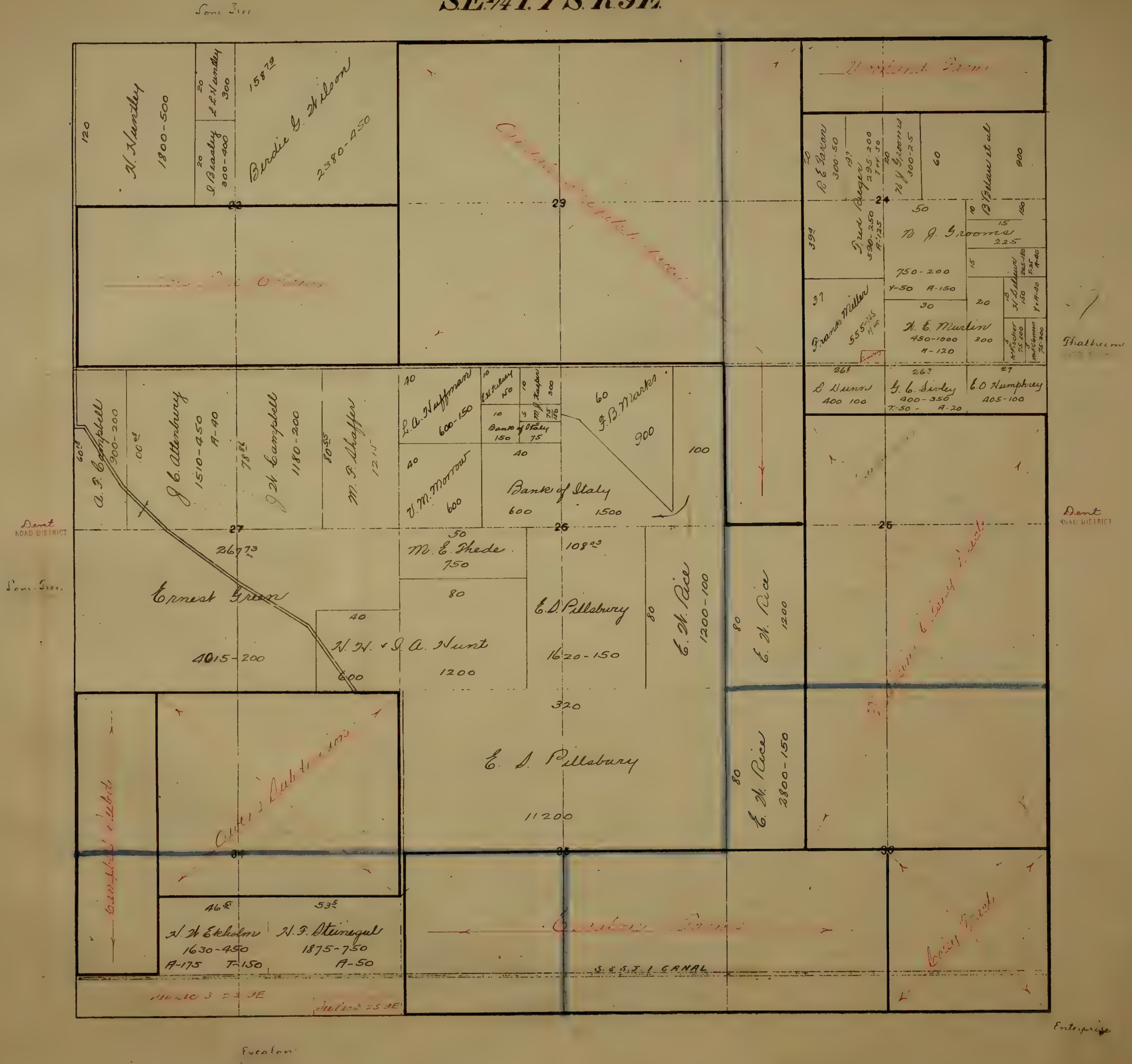

Sonc Tree
120
H. Huntley
1800-500
20
L.L. Huntley
300
20
J. Beasley
300-400
158⁷⁹
Birdie G. Wilson
2380-450
22
23
24
R.E. Faxon
300-50
19⁷
Fred Rieger
295-200
T-H. 50
590-250
A-125
20
N.J. Grooms
300-25
60
B. Belew et al
900
39⁴
50
10
150
15
N.J. Grooms
225
750-200
Y-50 A-150
15
H. Gilbrun
225-180
T-25
A-40
10
150
Y-A-40
37
Frank Miller
555-125
A 40
30
20
H.E. Murlin
450-1000
A-120
300
5
H. Fischer
75 100
5
McClemen
75-300
26⁵
L. Dunn
400 100
26⁷
G.C. Sirley
400-350
T.-50 - A-20
27
E.O Humphrey
405-100
Thalheim
Dent
ROAD DISTRICT
60⁰⁸
A.F. Campbell
900-200
00⁰⁸
J.C. Attenbury
1510-450
A-40
78²⁶
J.H. Campbell
1180-200
80⁵⁵
M.F. Shaffer
1215
40
L.A. Huffman
600-150
10
E.H. Kelsey
150
10
M.J. Kasper
300
10
5
75
150
Bank of Italy
150
75
60
F.B. Marks
900
100
40
V.M. Morrow
600
40
Bank of Italy
600
1500
27
26
25
267⁷³
Ernest Green
4015-200
50
M.E. Thede
750
80
40
H.H. & I.A. Hunt
1200
600
108⁰³
E.D. Pillsbury
1620-150
80
E.H. Rice
1200-100
80
E.H. Rice
1200
320
E.D. Pillsbury
11200
80
E.H. Rice
2800-150
Sonc Tree
Campbell's Add
Carter's Addition
34
35
36
46⁵¹
H.H. Ekholm
1630-450
A-175 T-150
53⁵
H.F. Steinegul
1875-750
A-50
S. & S.J. I. CANAL
Crisp Tract
Escalon
Enterprise

6

T.2.S. R.4.E.

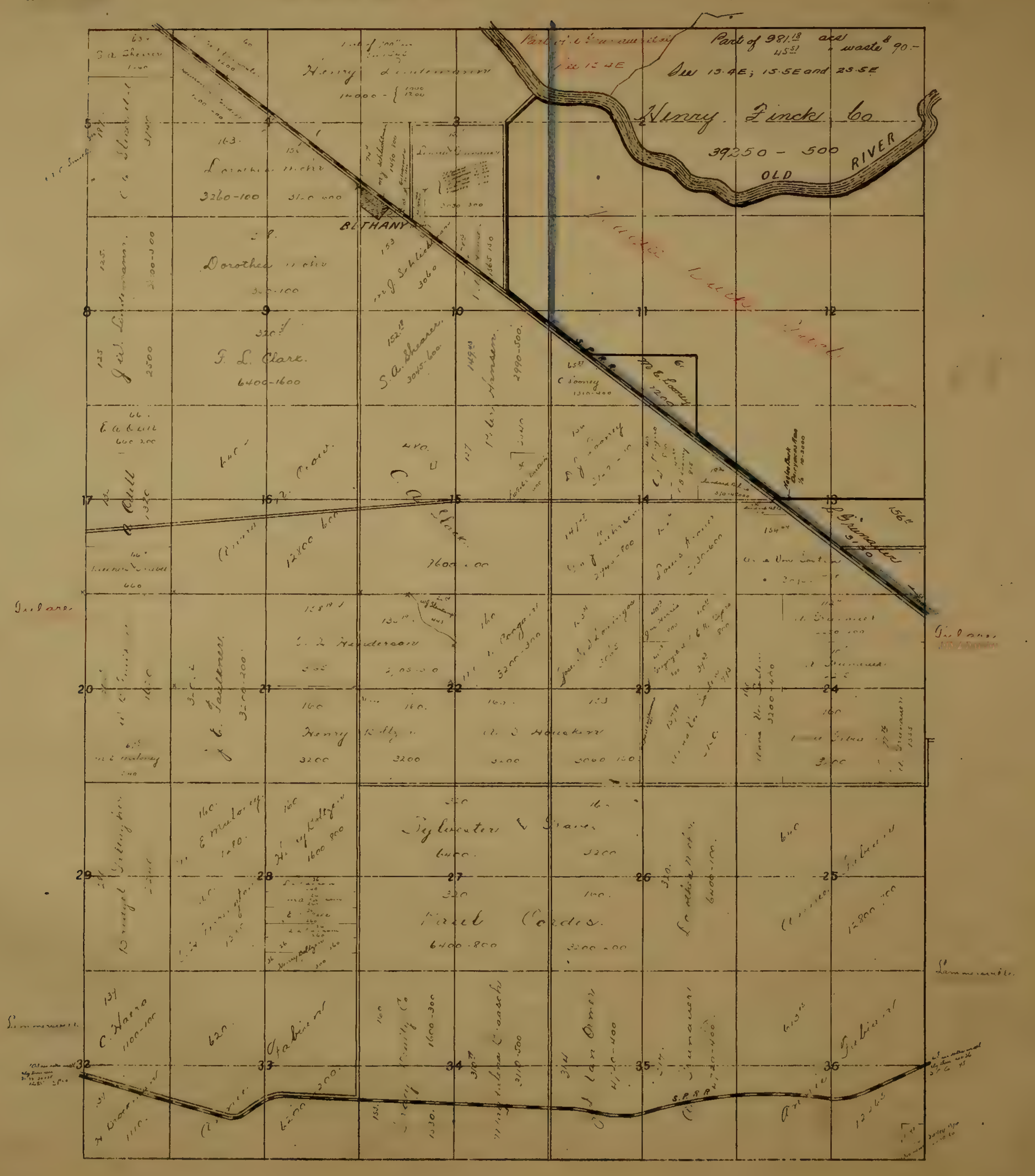

Part of 981.18 acre
45.51
waste 90.-
Sec 13.4E; 15.5E and 25.5E
Henry Finck Co
39250 - 500
OLD RIVER
Henry Lindemann
14000
Dorothea
BETHANY
J. W. Lindemann
2500
F. L. Clark.
6400-1600
S. A. Shearer
3045-600
Hansen
2990-500.
Cooney
M. E. Cooney
C. A. Clark
12800 600
7600 .00
S. Henderson
Henry Kelly
J. E. Faulkner
3200-200
Sylvester E. Grave
Paul Cordes
6400-800
C. Harra
1100-100
Fabian
J. Van Omen
S.P.R.R.
5
4
3
8
9
10
11
12
17
16
15
14
13
20
21
22
23
24
29
28
27
26
25
32
33
34
35
36
Tulare
Lammersville
Naglee

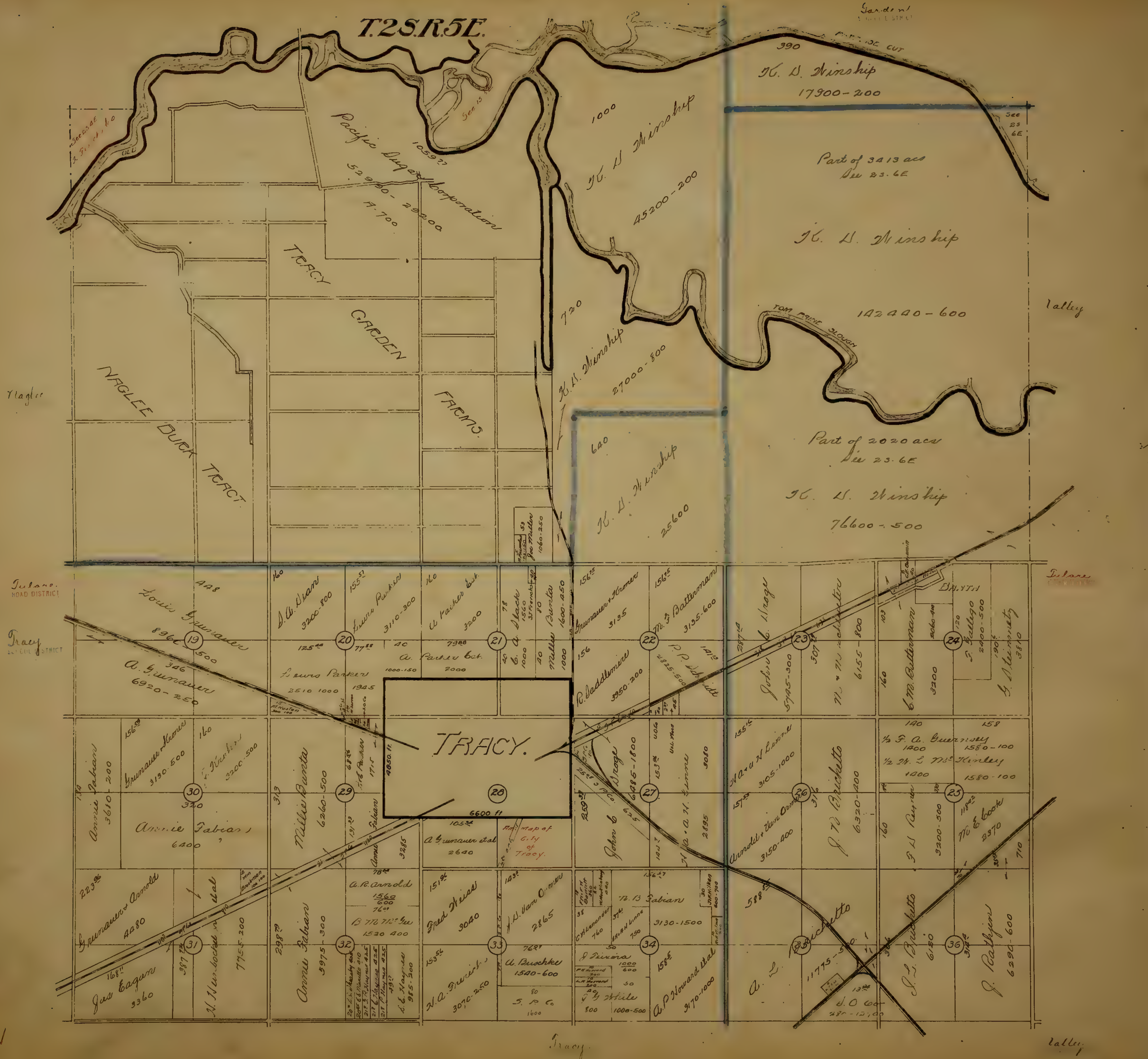
T.2S.R.5E.
Garden
Old
Pacific Sugar Corporation
52950 - 22200
A. 700
10593
1000
H. D. Winship
45200 - 200
390
H. D. Winship
17900 - 200
Sec 25 6E
Part of 3413 acs
Sec 25. 6E
H. D. Winship
142440 - 600
Tom Paine Slough
Valley
Tracy Garden Farms
Naglee Duck Tract
Naglee
720
H. D. Winship
27000 - 800
640
H. D. Winship
25600
Part of 2020 acs
Sec 25. 6E
H. D. Winship
76600 - 500
Joe Mullen
1060 - 250
Tulare
ROAD DISTRICT
Tracy
SCHOOL DISTRICT
448
Louis Grunauer
8960 - 500
346
A. Grunauer
6920 - 250
19
160
J. A. Dean
3200 - 800
20
155
Lewis Parker
3110 - 300
160
A. Parker Est.
3200
21
C. A. Stack
1560
1000
Millie Banta
1600 - 250
1000
Lewis Parker
2510 1000
A. Parker Est.
2000
1000 - 150
1945
156
Grunauer & Kramer
3135
22
156
M. F. Batterman
3135 - 600
156
R. Saddlemire
3950 - 200
P. P. Schmidt
2825 - 500
John C. Droge
5745 - 300
23
M. & M. Schulte
6155 - 800
C. M. Batterman
3200
24
S. Gallego
2900 - 500
G. Steinmetz
3810
Banta
Tulare
TRACY.
4850 ft
6600 ft
28
Annie Fabian
3610 - 200
Grunauer & Kramer
3130 - 500
G. Kirsten
3200 - 500
30
320
Annie Fabian
6400
Millie Banta
6260 - 500
29
Annie Fabian
3285
A. Grunauer et al
2640
Red Map of City of Tracy
John C. Droge
6485 - 1800
27
H. & A. H. Linne
3080
2895
H. & H. Linne
3105 - 1000
26
Arnold & Van Ormer
3150 - 400
J. W. Brichetto
6320 - 200
140
1/2 F. A. Guernsey
1400
1580 - 100
1/2 H. L. McKinley
1400
1580 - 100
158
25
J. L. Reyes
3200 - 500
M. E. Cook
3370
710
Grunauer & Arnold
4480
31
Jas Eagan
3360
H. Hursbocker et al
7755 - 200
Annie Fabian
5975 - 300
A. R. Arnold
1560
600
B. M. McGee
1520 400
32
L. E. Haynes
985 - 300
Fred Weiss
3040
J. B. Van Ormer
2865
33
H. A. Dreiss
3070 - 250
A. Buschke
1540 - 600
S. P. Co
1600
N. B. Fabian
3130 - 1500
34
J. Teixeira
1000
600
G. G. White
1006 - 500
A. P. Howard et al
3170 - 1000
588
A. L. Brichetto
11775 - 500
35
S. O. Co
J. L. Brichetto
6180
36
J. Rattigan
6290 - 600
Tracy
Valley

Van allen NE.¼ T.2S.R.8E.

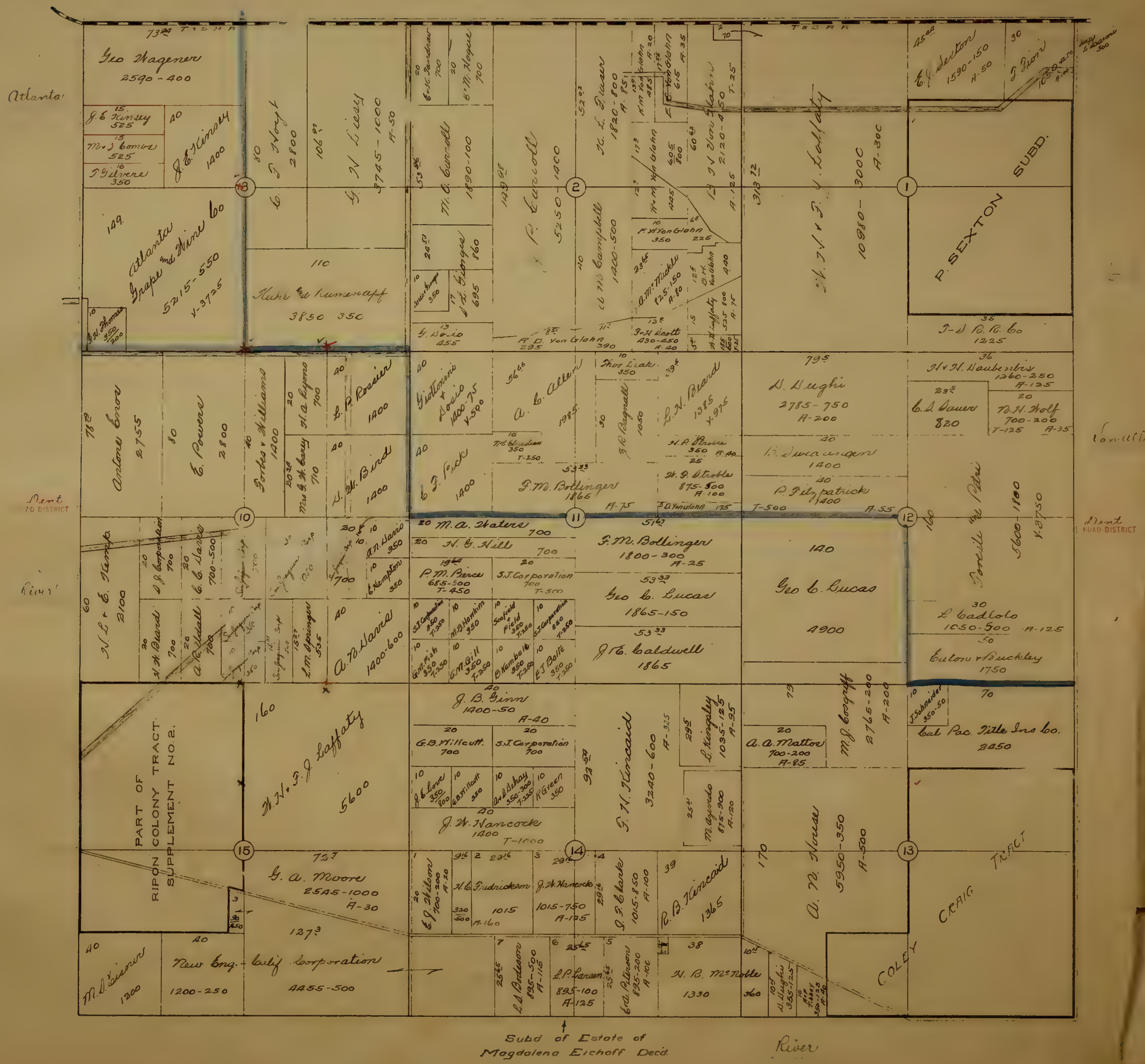
T & S R R
Atlanta
Geo Wagener 2590-400
73 94
J. E. Kinsey 15 525
Mr J. Combs 15 525
T. Gilvere 10 350
J. E. Kinsey 40 1400
149
Atlanta Grape and Wine Co 5215-550 V-3725
J. H. Thomas 10 350/200
C. J. Hoyt 80 2800
106 91
G. N. Lirey 3745-1000 A-50
110
Kuhn and Kumeracff 3850 350
C. H. Jandrow 20 700
C. M. Hogue 20 700
M. C. Carroll 1890-100
53 96
24 53
J. L. Giorgi 17 695
860
Sosio Giorgi 10 350
G. Sosio 13 455
R. D. Von Glahn 295
85 1
P. Carroll 5250-1400
149 98
52 02
K. L. Dunn 1820-800 A-85
A. M. Campbell 40 1400-500
K. M. Von Glahn 13 91 485 A-20
E. C. Von Glahn 17 78 615 A-35
F. M. Von Glahn 17 3 12 7 445
605/800
60 62
J. N. Von Glahn 2120-450 T-25 A-125
F. W. Von Glahn 10 350 225
6 2
A. M. McMickle 23 55 125-150 A-80
B. H. Von Glahn 12 8 440
A. H. Laffaty 15 535 800 A-75
185/600 T-25
J. H. Scott 13 2 430-450 A-40
Von Glahn 11 390
5 2
2 70
313 72
J. N. & F. J. Laffaty 10980-3000 A-300
E. J. Sexton 45 44 1590-150 A-50
J. Fiori 30
1050 A-50 A-100
Joseph L. Lazzarini 500
P. SEXTON SUBD.
T-S R. R. Co 35 1225
8
2
1
Antone Enos 78 2 2755
E. Powers 80 2800
Forbes & Williams 40 1200
H. A. Lyons 20 700
Mrs G. H. Corey 30 38 710
L. P. Rossier 40 1400
S. W. Bird 40 1400
Giottonini & Sosio 40 1400-75 V-500
C. F. Peck 40 1400
A. C. Allen 56 66 1985
M. L. Glendon 10 350 T-250
F. M. Bollinger 53 33 1865 A-75
Thos Leak 10 350
J. R. Bagnall 30 1050
L. N. Beard 39 5 1385 V-975
H. A. Strobe 350 A-40
H. G. Strobble 25 875-500 A-100
S. D. Von Glahn 175
D. Dughi 79 5 2785-750 A-200
R. Swearingen 40 1400
P. Fitzpatrick 40 1400 T-500 A-55
H & H. Daubenbis 36 1260-250 A-125
C. S. Dauer 23 5 820
R. H. Wolf 20 700-200 T-125 A-35
Van allen
Dent ROAD DISTRICT
10
11
12
N. L. & E. Kemp 60 2100
D. J. Corporation 20 700
C. C. Davis 20 700-500
San Joaquin Corp 700
San Joaquin Corp 30 1050
San Joaquin Corp 700
A. N. Davis 10 350
C. Hampton 10 350
20 10 10
H. H. Beard 20 700
A. K. Uddall 20 700
San Joaquin Corp 10 350
San Joaquin Corp 10 350
San Joaquin Corp 15 37 540
L. M. Springer 15 27 535
A. N. Davis 40 1400-600
M. A. Waters 20 700
N. G. Hill 20 700
P. M. Pierce 19 44 685-500 T-450
S. J. Corporation 20 700 T-500
S. J. Corporation 10 350 T-250
M. B. Hawkins 10 350
Scofield & Field 10 350 T-250
S. J. Corporation 10 850 T-250
G. M. Fish 10 350 T-250
G. M. Gill 10 350 T-250
B. Kambele 10 350 T-250
E. J. Bolte 10 350 T-250
F. M. Bollinger 51 67 1800-300 A-25
Geo C. Lucas 53 33 1865-150
J. R. Caldwell 53 33 1865
Geo C. Lucas 140 4900
Borelli and Petri 160 5600-1800 V-3750
L. Cadlolo 30 1050-500 A-125
Eaton & Buckley 50 1750
River
PART OF RIPON COLONY TRACT SUPPLEMENT NO. 2.
H. N. & F. J. Laffaty 160 5600
J. B. Ginn 40 1400-50 A-40
G. B. Willcutt 20 700
S. J. Corporation 20 700
J. C. Love 10 350/800
G. B. Willcutt 10 350
A. & J. Dehay 10 350-300 T-225
R. Green 10 350
J. W. Hancock 40 1400 T-1000
93 59
F. N. Kincaid 3240-600 A-325
L. Kingsley 29 5 1035-125 A-95
M. Azevedo 25 21 875-900 A-120
A. A. Mattos 20 700-200 A-85
M. J. Cosgriff 79 2765-200 A-200
J. Schneider 10 350-50
Cal Pac. Title Ins Co. 70 2450
15
14
13
G. A. Moore 72 7 2545-1000 A-30
127 3
3 90/450
E. J. Wilson 1 20 700-200 A-20
H. C. Fredrickson 9 16 2 29 16 320/500 1015 A-160
J. W. Hancock 3 29 16 1015-750 A-125
J. F. Clarke 4 29 16 1015-850 A-100
R. B. Kincaid 39 1365
A. N. Nourse 170 5950-350 A-500
CRAIG TRACT
COLEY
M. D. Eisner 40 1200
New Eng. & Calif Corporation 40 1200-250 4455-500
L. S. Bodeson 7 25 65 895-500 A-115
L. P. Larsen 6 25 65 895-100 A-125
Ed. A. Peterson 5 25 65 895-200 A-100
H. R. McNoble 38 1330
360
10 5
D. Dughi 10 5 355-125
A. & P. Tibbey 10 350-125 A-40
Subd of Estate of Magdalena Eichoff Decd.
River

S.W.¼ T.2 S.R.8 E.

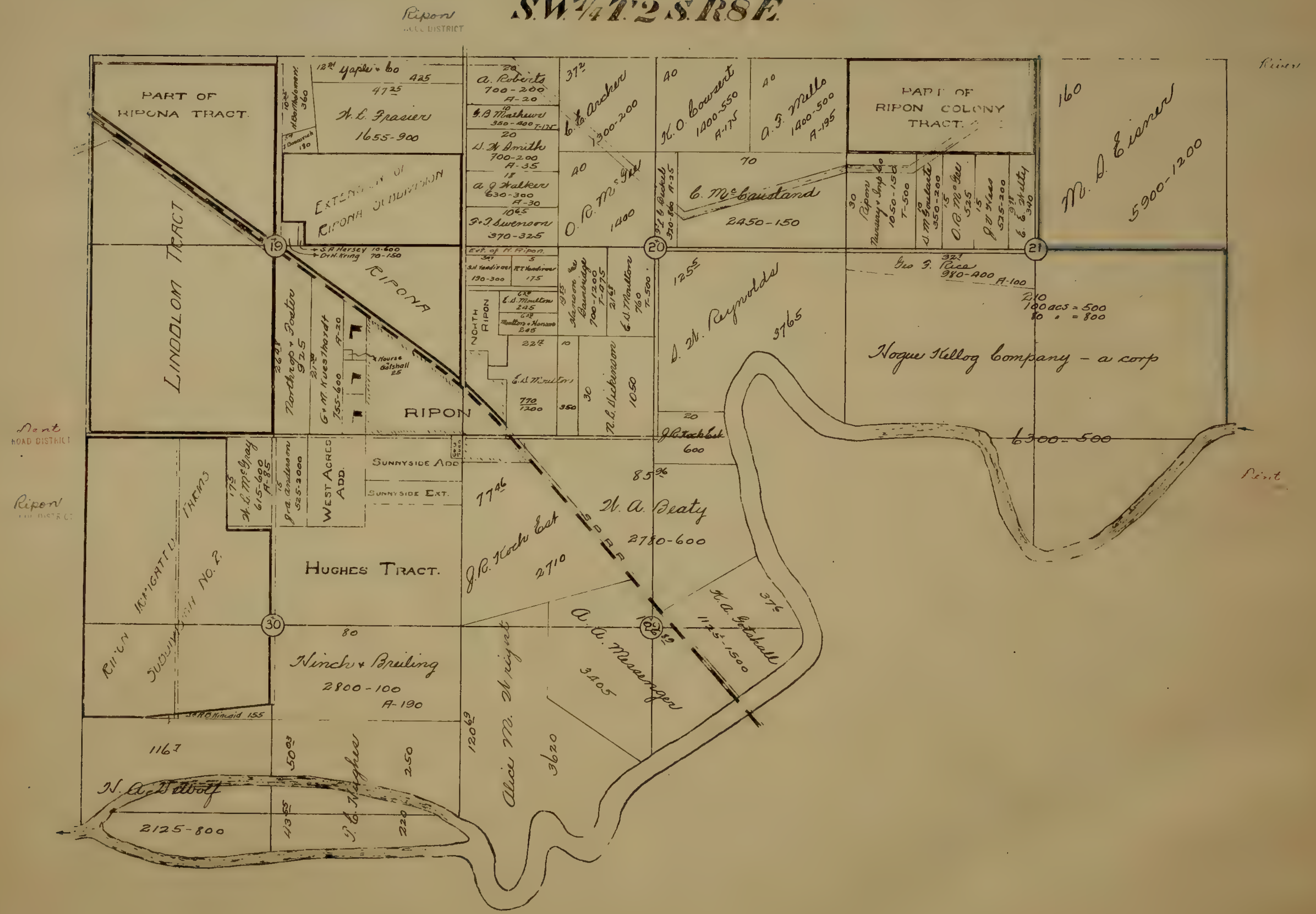

Ripon
DISTRICT
PART OF RIPONA TRACT.
1025 H. Bartholomew 360
J. Doscovich 190
12.21 Yaple & Co 425
47.25
H. L. Frasier 1655-900
EXTENSION OF RIPONA SUBDIVISION
LINDDLOM TRACT
19
S.A. Hersey 10-600
Dr. H. Kring 70-150
RIPONA
26.47 Northrop & Foster 925
21.39 G & M. Kuesthardt 755-600 A-20
Mourse Gotshall 25
RIPON
20 A. Roberts 700-200 A-20
10 G. B. Mathews 350-400 T-175
20 L. H. Smith 700-200 A-35
18 A. J. Walker 630-300 A-30
10.65 F & J. Swenson 370-325
Ext. of N. Ripon
5.47 S.H. Vandiver 190-300
5 R.T. Vandiver 175
NORTH RIPON
6.28 E. L. Moulton 245
6.28 Moulton & Hanson 245
22.12
E. L. Moulton
770
1200
10
350
37.2 C. E. Archer 1300-200
40
O. R. McGee 1400
19.5 Hanson & Bainbridge 700-1200 T-075
21.68 E. L. Moulton 760 T-500
30 N. L. Dickinson 1050
9.1 L. Bickell 320-800 A-25
20
40 H. O. Cowsert 1400-550 A-175
40 A. F. Mills 1400-500 A-195
70 C. McCausland 2450-150
PART OF RIPON COLONY TRACT.
30 Ripon Nursery & Imp Co 1050-150 T-500
10 J. M. Goslacte 350-200
15 O. R. McGee 525
15 J. D. Hess 525-200
9.18 E. E. Hilty 340
160 M. D. Eisner 5900-1200
21
12.5 J. N. Reynolds 3765
32.1 Geo. F. Rice 980-400 A-100
210 100 acs = 500 80 " = 800
Hogue Kellog Company – a corp
6300-500
20 J. R. Koch Est. 600
Ront
ROAD DISTRICT
Ripon
DISTRICT
17.5 H. L. McGray 615-600 A-85
15 J. A. Anderson 525-2000
WEST ACRES ADD.
SUNNYSIDE ADD
SUNNYSIDE EXT.
77.46 J. R. Koch Est 2710
85.96 H. A. Beaty 2780-600
S.P.R.R.
RIPON KNIGHTLY FARMS SUBDIVISION NO. 2
HUGHES TRACT.
30
80 Hinch & Breiling 2800-100 A-190
29
37.6 H. A. Gotshall 1175-1500
A. A. Messenger 3405
120.69 Alice M. Wright 3620
J. & R. B. Kincaid 155
116.7 H. A. Dittolf 2125-800
50.23
43.55
T. E. Hughes
250
220
River
Rent

(S½ 2S-8)

SE.¼ T.2 S. R8E.

Dent
ROAD DISTRICT

River

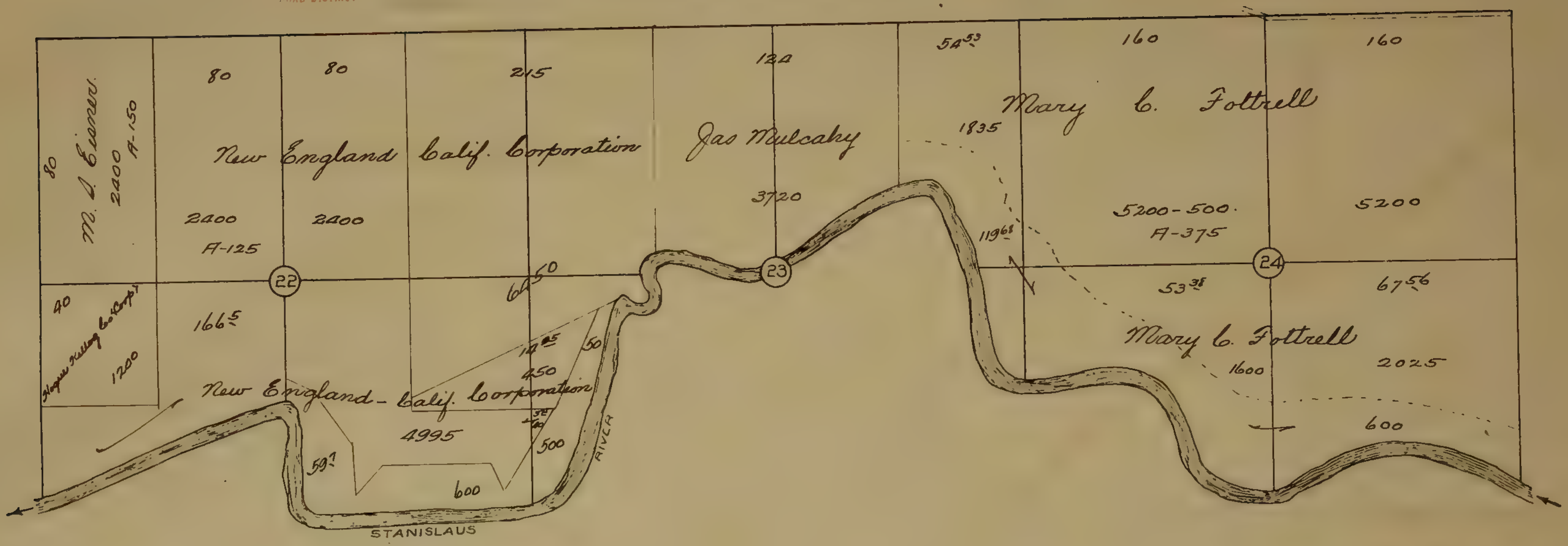

80
M. S. Eisner
2400
A-150
80
80
215
124
5A53
160
160
New England Calif. Corporation
Jas Mulcahy
1835
Mary C. Fottrell
2400
2400
A-125
3720
11968
5200-500
A-375
5200
22
23
24
6450
5338
6756
40
Hayes Kellog Co Corp'n
1200
1665
1485
250
50
Mary C. Fottrell
1600
2025
New England-Calif. Corporation
4995
500
592
600
River
Stanislaus
600

√

NW¼ T.2 S.R.9E.

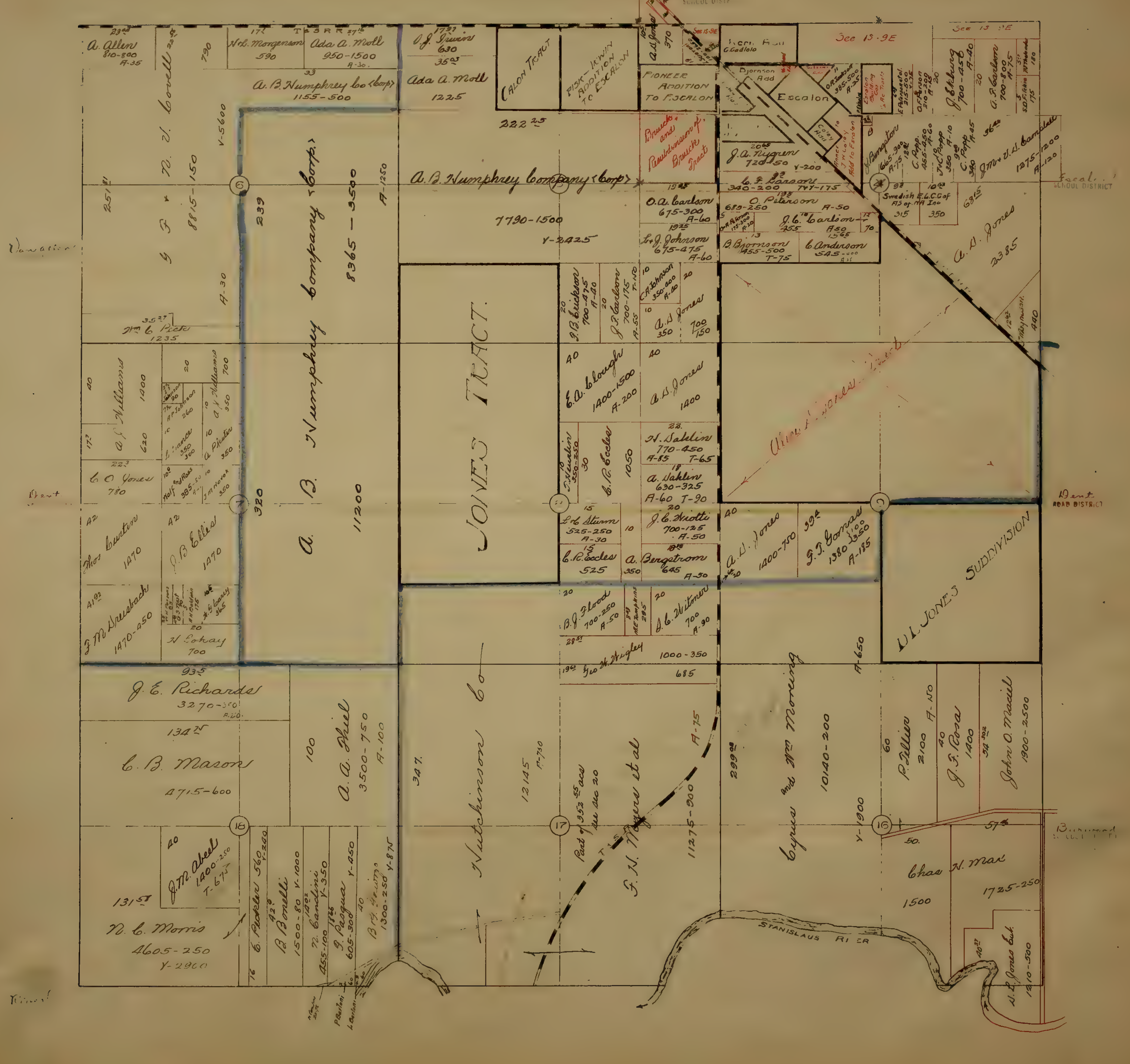
Escalon School District
T 2 S R R 9 E
A. Allen 23 ac 810-800 A-35
G. F. & N. J. Covell 251 ac 8815-150 V-5600 A-30
H. L. Morgenson 17 ac 590
Ada A. Moll 950-1500 A-30
A. B. Humphrey Co (Corp) 33 ac 1155-500
O. J. Irwin 630
Ada A. Moll 35 ac 1225
Calon Tract
Fisk-Irwin Addition to Escalon
Pioneer Addition to Escalon
A. S. Jones 370
Kern Add
See 13 9 E
Bjornson Add
Escalon
Brusch and Resubdivision of Brusch Tract
J. A. Nygren 720-150 Y-200
C. F. Carlson 340-200
J. Bompston 1665-900 A-75
C. Popp
J. Ekburg 700-450 A-40
A. P. Carlson 700-800 A-75
Jm & J. L. Campbell 1275-1200 A-120
A. B. Humphrey Company (Corp) 7790-1500 Y-2425
A. B. Humphrey Company (Corp) 239 ac 8365-3500 A-1250
O. A. Carlson 675-300 A-60
O. Peterson 689-250 A-50
J. C. Carlson 255
Swedish E.L.C. of A.S. of NA Inc 315
350
A. S. Jones 2385
G. J. Johnson 675-475 A-60
B. Bjornson 455-500 T-75
C. Anderson 545-400
Wm. C. Pitts 35 ac 1235
J. B. Erickson 700-475 A-40
J. J. Carlson 700-175 A-55
C. A. Johnson 350-300 A-20
A. S. Jones 350 700-750
A. J. Williams 1400 620
E. A. Clough 1400-1500 A-200
A. S. Jones 1400
Jones Tract
A. S. Jones Tract
N. Sahlin 770-450 A-85 T-65
A. Sahlin 630-325 A-60 T-90
C. O. Jones 780
C. R. Eccles 1050
A. B. Humphrey Co 320 ac 11200
Thos Curtin 1470
J. B. Ellis 1470
G. C. Sturm 525-250 A-30
J. C. Krotti 700-125 A-50
C. R. Eccles 525
A. Bergstrom 645 A-30
A. S. Jones 1400-750
F. F. Gomes 1380-350 A-185
A. S. Jones Subdivision
J. M. Dresbach 1470-450
H. Lokay 700
B. J. Flood 700-250 A-50
J. C. Whitmer 700 A-90
Geo W. Wigley 1000-350 685
Dent Road District
J. E. Richards 93 ac 3270-350
C. B. Mason 134 ac 4715-600
A. A. Thiel 3500-750 A-100
Hutchinson Co 347 ac 12145
Part of 352 ac in Sec 20
F. N. Meyers et al 11275-900 A-75
Cyrus and Wm Morning 299 ac 10140-200 Y-1900 A-650
P. Tellies 2100 A-110
J. F. Rosa 1400
John O. Maciel 1900-2500
J. M. Abeel 1400-250 T-675
N. C. Morris 131 ac 4605-250 Y-2900
E. Pickeler 560
B. Bonelli 1500-80 Y-1000
N. Candini 455-100 Y-350
G. Pasqua 605-300 Y-450
B. F. Hewitt 1300-250 Y-875
Chas. N. Max 1500 1725-250
Stanislaus River
A. S. Jones Est. 1210-500
6
5
4
7
8
9
18
17
16

NE¼ T.2S.R.9E.

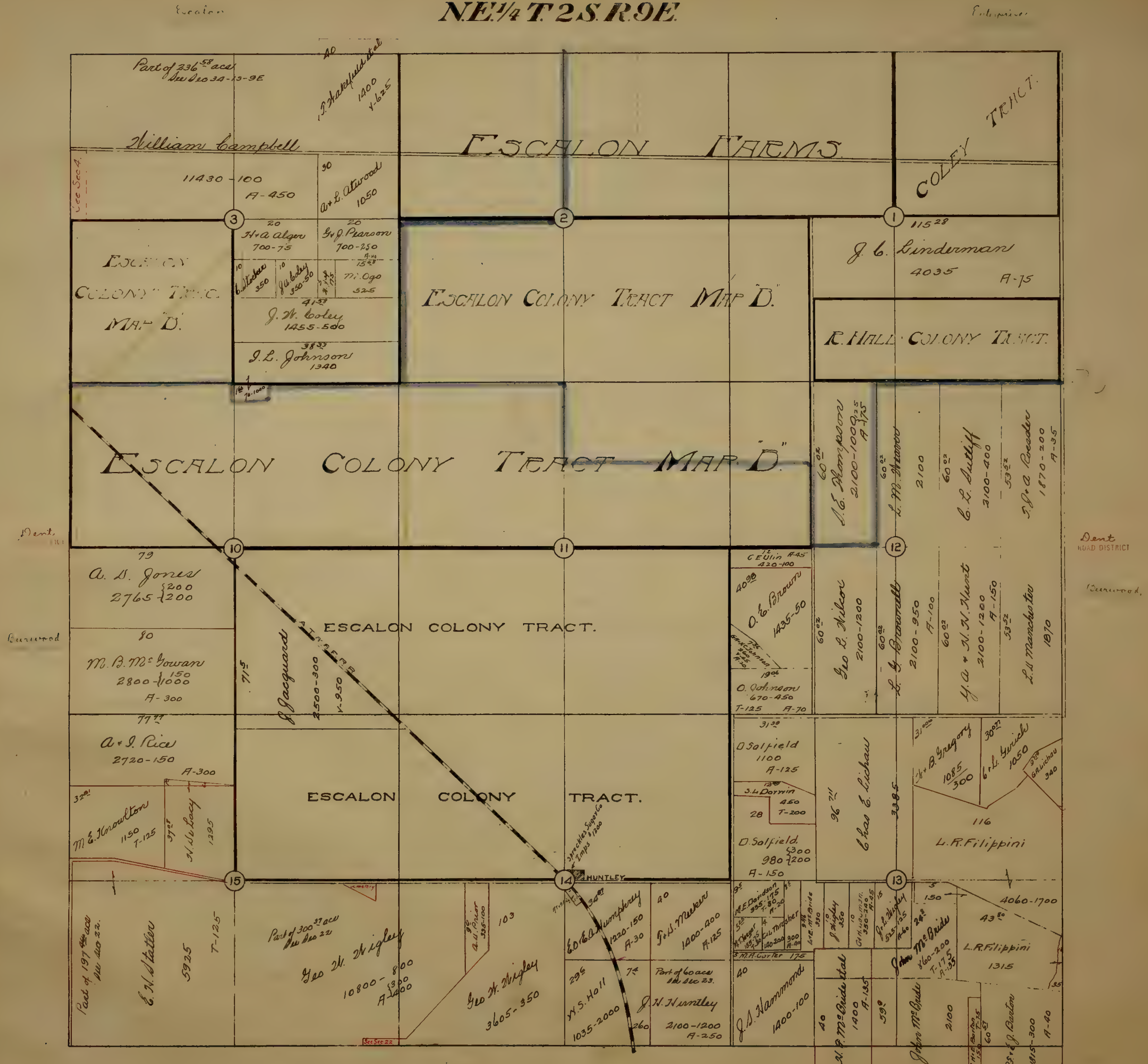
Escalon
Escalon
Part of 336 58 acs See Sec 34-1S-9E
40
J. Wakefield et al
1400
V-625
William Campbell
11430-100
A-450
30
A+L. Atwood
1050
ESCALON FARMS
COLEY TRACT
See Sec 4.
3
2
1
20
H+A Alger
700-75
20
G+J. Pearson
700-250
A-40
15 03
10
C. Stoker
350
10
J.W. Coley
350-50
M. Ogo
525
41 59
J.W. Coley
1455-500
38 33
J.L. Johnson
1340
ESCALON COLONY TRACT MAP "D."
ESCALON COLONY TRACT MAP "D."
115 28
J.C. Linderman
4035
A-75
R. HALL COLONY TRACT.
ESCALON COLONY TRACT MAP "D."
60 02
J.E. Thompson
2100-1000
A-75
60 02
L.M. Atwood
2100
60 02
C.L. Sutliff
3100-400
53 52
T.J.+A. Rosecoe
1870-200
A-35
Dent
Dent
ROAD DISTRICT
Burwood
Burwood
10
11
12
79
A.D. Jones
2765 200 200
80
M.B. McGowan
2800 150 1000
A-300
77 99
A+I. Rice
2720-150
A-300
71 5
J. Jacquard
2500-300
V-950
T.&T. R.R.
ESCALON COLONY TRACT.
ESCALON COLONY TRACT.
12
C.E. Ulin A-45
420-100
40 98
O.E. Brown
1435-50
G.A.+C. Johnson
19 06
O. Johnson
670-450
T-125
A-70
60 02
Geo L. Wilson
2100-1200
60 02
L.G. Brownell
2100-950
A-100
60 02
G.A.+N.N. Hunt
2100-1200
A-150
53 52
L.U. Manchester
1870
31 38
O. Solfield
1100
A-125
12
S.L. Dorrin
450
T-200
28
D. Solfield.
980 300 200
A-150
96 71
Chas E. Lichau
3385
31 00
J.+B. Gregory
1085
300
30 07
C.L. Yerich
1050
9 78
G.A. Lichau
340
116
L.R. Filippini
37 21
M.E. Knowlton
1150
T-125
37 5
H.L. Lacy
1295
15
14
13
Spreckles Sugar Co & Imps 1300
HUNTLEY
Cemetery
Part of 197 44 acs See Sec 22.
E.N. Statler
5925
T-125
Part of 300 37 acs See Sec 22
Geo W. Wigley
10800-800
A 300 1400
9 6
A.W. Prior
335-100
103
Geo W. Wigley
3605-350
See Sec 22
34 81
E.D.+E.A. Humphrey
1220-150
A-30
40
T.+S. Meeker
1400-200
A-125
29 6
W.S. Holl
1035-2000
7 4
260
Part of 60 acs See Sec 23.
J.H. Huntley
2100-1200
A-250
9 5
M.E. Davidson
335-175
T-80
A-20
5 65
M.T. Yeager
185-75
4
C.L. Thrasher
140 200
300
A-40
9 46
L.V.E. McBride
930
10
J. Wigley
350
10
G.H. Woolman Jr.
350-240
A-45
15
J.L. Wigley
525-135
A-60
3 M.A. Carter 175
40
J.S. Hammond
1400-100
40
N.F. McBride et al
1400
A-135
59 0
John McBride
2100
24 8
John McBride
860-200
T-175
A-135
5
150
4060-1700
43 80
L.R. Filippini
1315
35
3 00 H.E. Barton 150 T-75
60 57
P.S.+J. Barton
1815-300
A-40

S.W.¼ T.2 S. R.9E.

Dent
ROAD DISTRICT

Burwood
SCHOOL DISTRICT

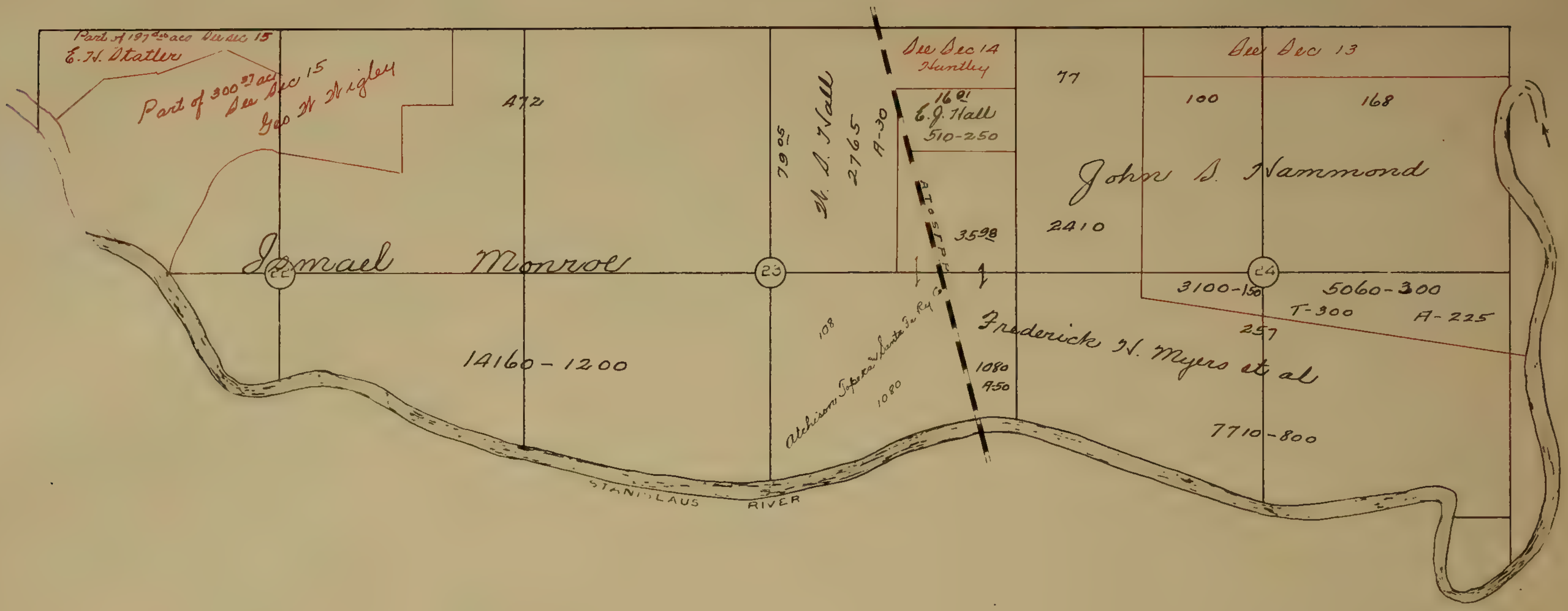
Part of 197⁰⁰ acs See Sec 15
E. H. Statler
Part of 300⁸⁷ acs See Sec 15
Geo W Wigley
472
79⁰⁵
W. J. Hall
2765
A-30
See Sec 14
Huntley
16⁰¹
E. J. Hall
510-250
A.T. & S.F. Ry
35⁹⁸
77
2410
See Sec 13
100
168
John S. Hammond
Ismael Monroe
22
23
24
14160-1200
108
Atchison Topeka & Santa Fe Ry Co
1080
1080
450
Frederick W. Myers et al
3100-150
5060-300
T-300
A-225
257
7710-800
STANISLAUS RIVER

River
SCHOOL DISTRICT

Dent
ROAD DISTRICT

Burwood

S.E.¼ T.2 S. R.9E.

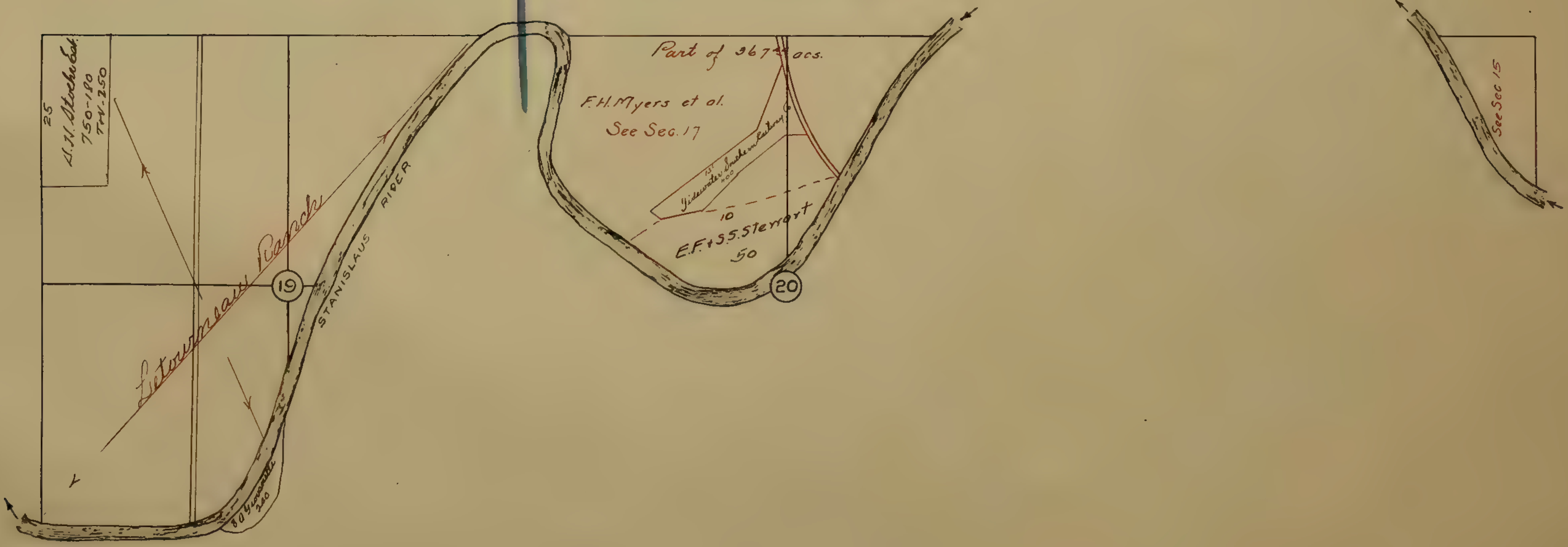
25
S. H. Stockes Est.
750-180
TV-250
Letourneau Ranch
19
20
STANISLAUS RIVER
Part of 367⁵⁴ acs.
F.H. Myers et al.
See Sec. 17
Tidewater Southern Railway
13⁵
400
10
E.F. & S.S. Sterrott
50
See Sec 15
80 Letourneau 280

T.3.S. R.4E.

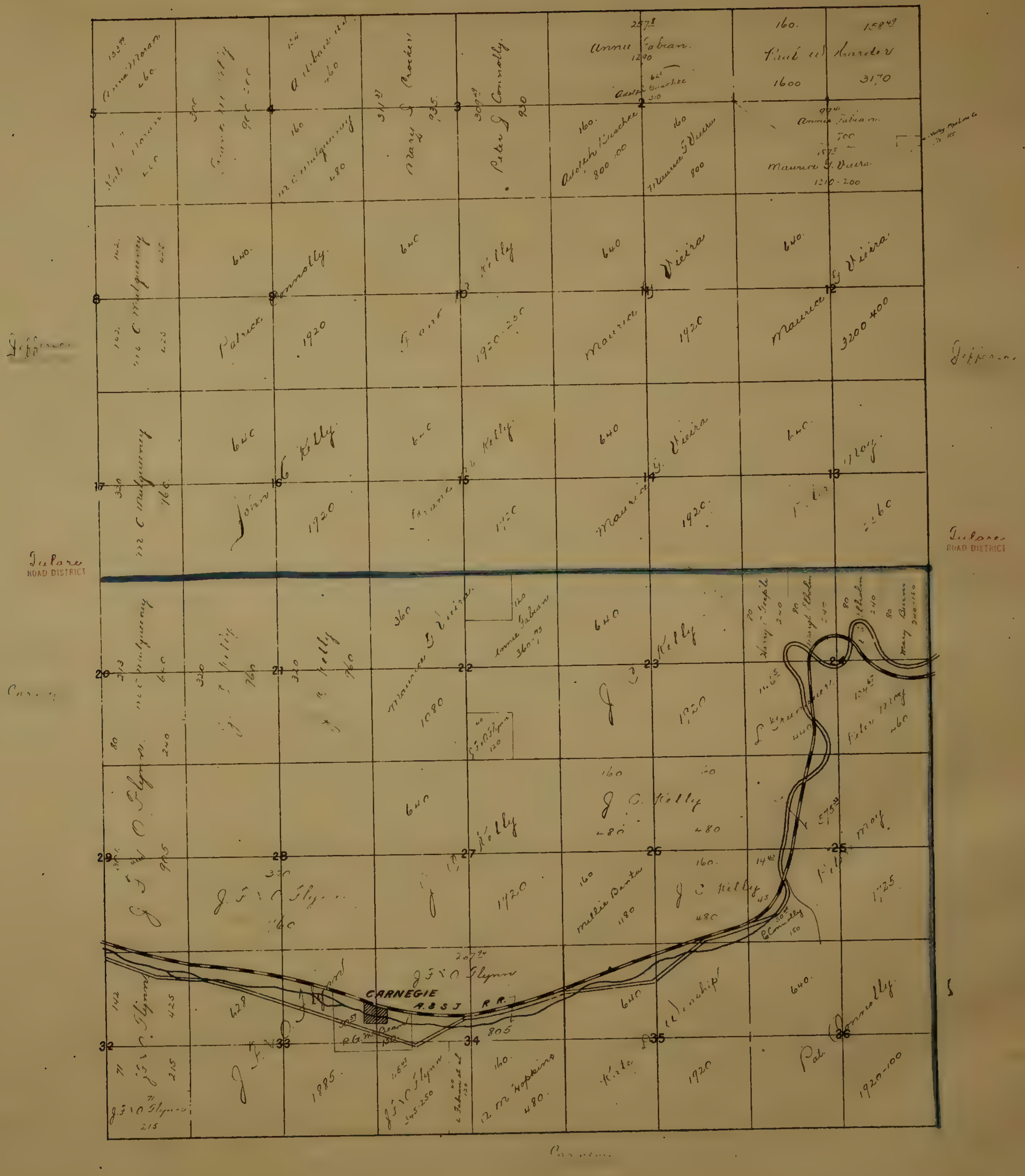

Jefferson
Tulare
ROAD DISTRICT
Carnegie
5
4
3
2
8
9
10
11
12
17
16
15
14
13
20
21
22
23
24
29
28
27
26
25
32
33
34
35
36
Anna Moran
A. Albanese
Mary J. Crocker
Peter J. Connolly
Annie Fabian
Adolph Kuschke
Paul W. Harder
Maurice J. Vieira
Patrick Connolly
Kelly
John C. Kelly
Maurice J. Vieira
J. C. Kelly
Annie Fabian
J. F. & O. Flynn
Peter May
Millie Barta
J. C. Kelly
P. Connolly
J. F. & O. Flynn
P. G. McBean
J. F. & O. Flynn
R. M. Hopkins
Kate Winship
Pat. Connolly
CARNEGIE
A. & S. J. R.R.
640
1920
160
480
1080
1885
805
1920-100
3200 400

T.3S. R.5E.

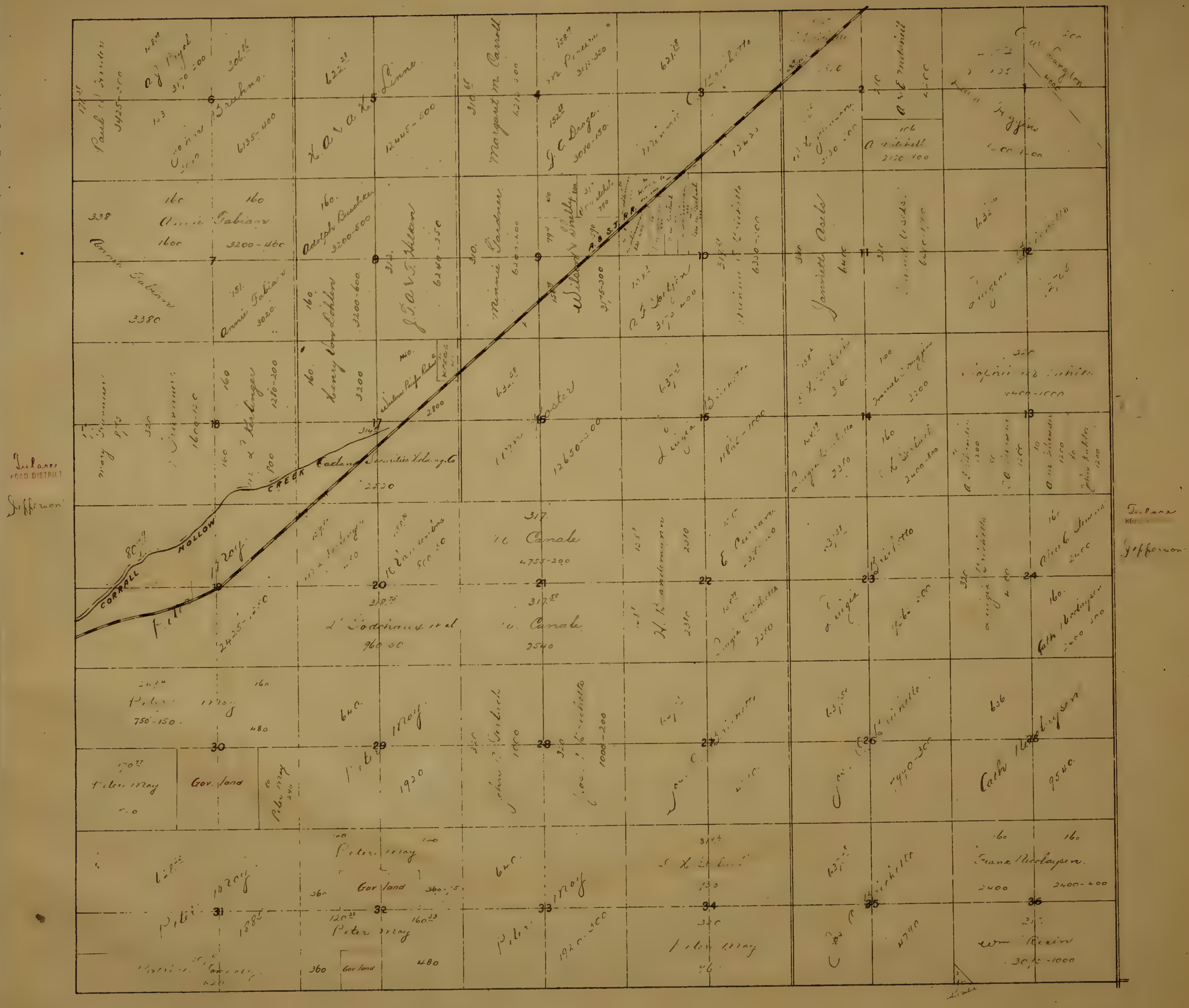

Tulare Road District
Jefferson
Tulare Road District
Jefferson
Paul … 3425-500
A J Pryd
306
Annie Fabian
3200-400
Annie Fabian 3020
3380
622
K. A. & A. K. Linne
12445-600
Adolph Buschken 3200-500
Henry Von Sohlen 3200-600
J. F. A & T. Hilken 6240-250
Margaret M. Carroll
Minnie Gardner
M. Pinasin
J. C. Derge 3050-150
Wilder & Shelby
A.&S.T. R.R.
Western Pacific R.R.
621.18
Minnie C.
Jannett Reels
A. V. McDaniell
2130-400
Southern Pacific Railroad
Foster 12650-500
Luigia …
CORRALL HOLLOW CREEK
Eastland Securities Co.
2820
2800
Canale 4755-200
Canale 2540
L. Lodsham & et al 960-00
H. Kaudemann
Peter May
Gov. land
Peter May 1920
Frank Voelayen
Cath. Hoelayen 9540
Wm Rexin 3015-1000
Peter May
Gov land
360
480
1
2
3
4
5
6
7
8
9
10
11
12
13
14
15
16
17
18
19
20
21
22
23
24
25
26
27
28
29
30
31
32
33
34
35
36

T.3S. R.6E.

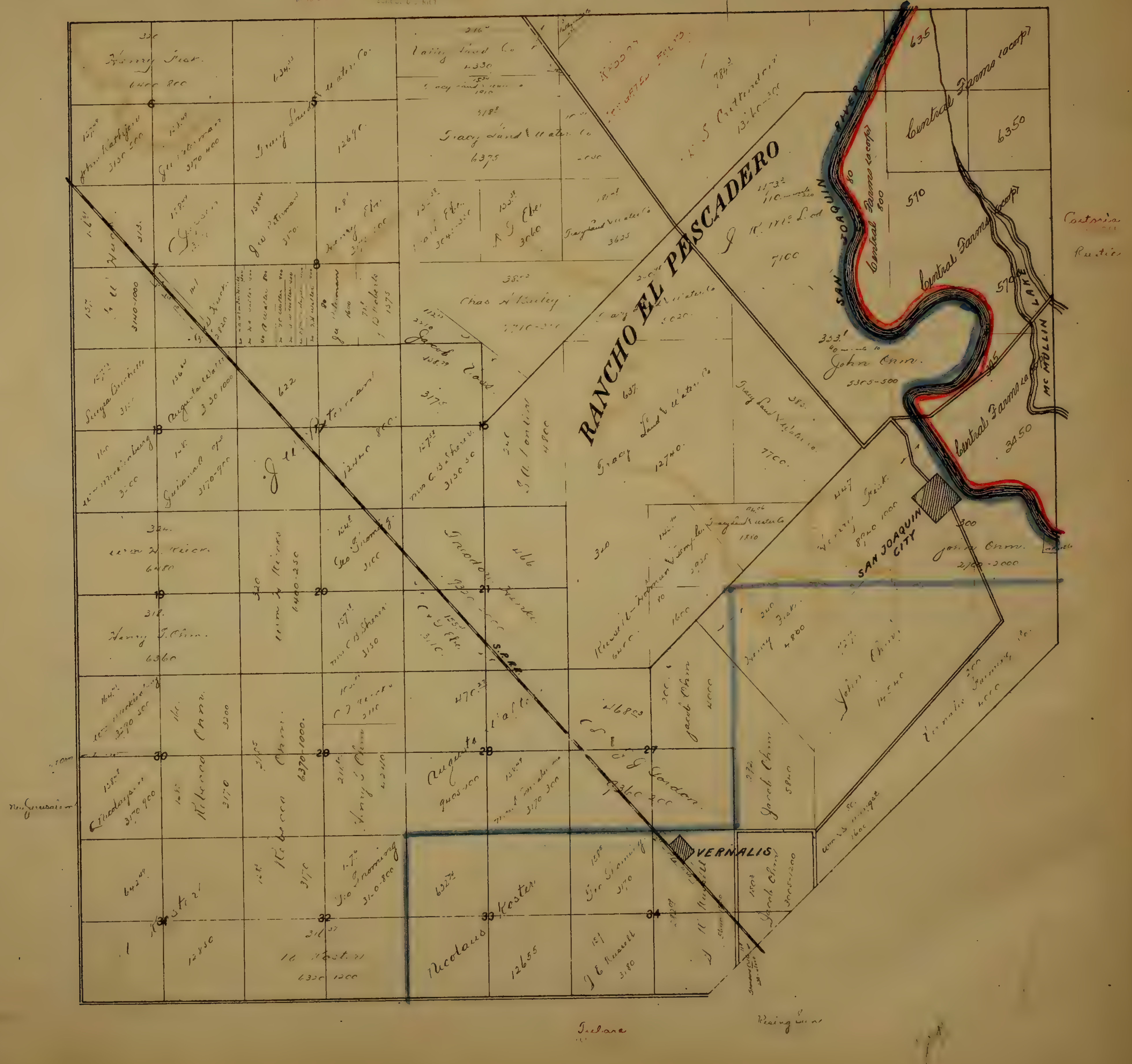
Tulare
ROAD DISTRICT
New Jerusalem
RANCHO EL PESCADERO
SAN JOAQUIN RIVER
SAN JOAQUIN CITY
VERNALIS
S.P.R.R.
MC MULLIN
LAKE
6
5
7
8
18
17
16
19
20
21
30
29
28
27
31
32
33
34
Henry Fick
6400 800
Tracy Land & Water Co.
12690
Tracy Land & Water Co
6375
J. S. Crittenden
7100
Tracy Land & Water Co.
12740.
7700.
Central Farms (co-op)
6350
635
570
Central Farms (co-op)
800
Central Farms (co-op)
3450
John Enm.
5305-500
John Enm.
2100-2000
Chas. H. Kerley
Jacob Enos
3175
J. W. Peterman
12440 800
622
A. G. Ebe
3060
Geo. Froming
Henry J. Enm.
6360
Wm. H. Reich
6480
Nicolaus Koster
12655
Koster
12850
Rebecca Enm.
6370-1000.
Jacob Enm
5840
John Enm
14540
Jacob Enm.
4000
Jacob Enm.
3005-1200
J. E. Russell
3180
Geo. Froming
3170
Augusta
9405-300
E. J. Gordon.
9360 800
J. W. Peterman
1600
J. D. Roberts
1575
Vernalis Farming Co.
4000
Henry Fick
8040 1000
Henry Fick
4800
Castoria
Rustic
New Jerusalem
Tulare
Rising Sun

(35-6-7)

T.3S.R.7E.

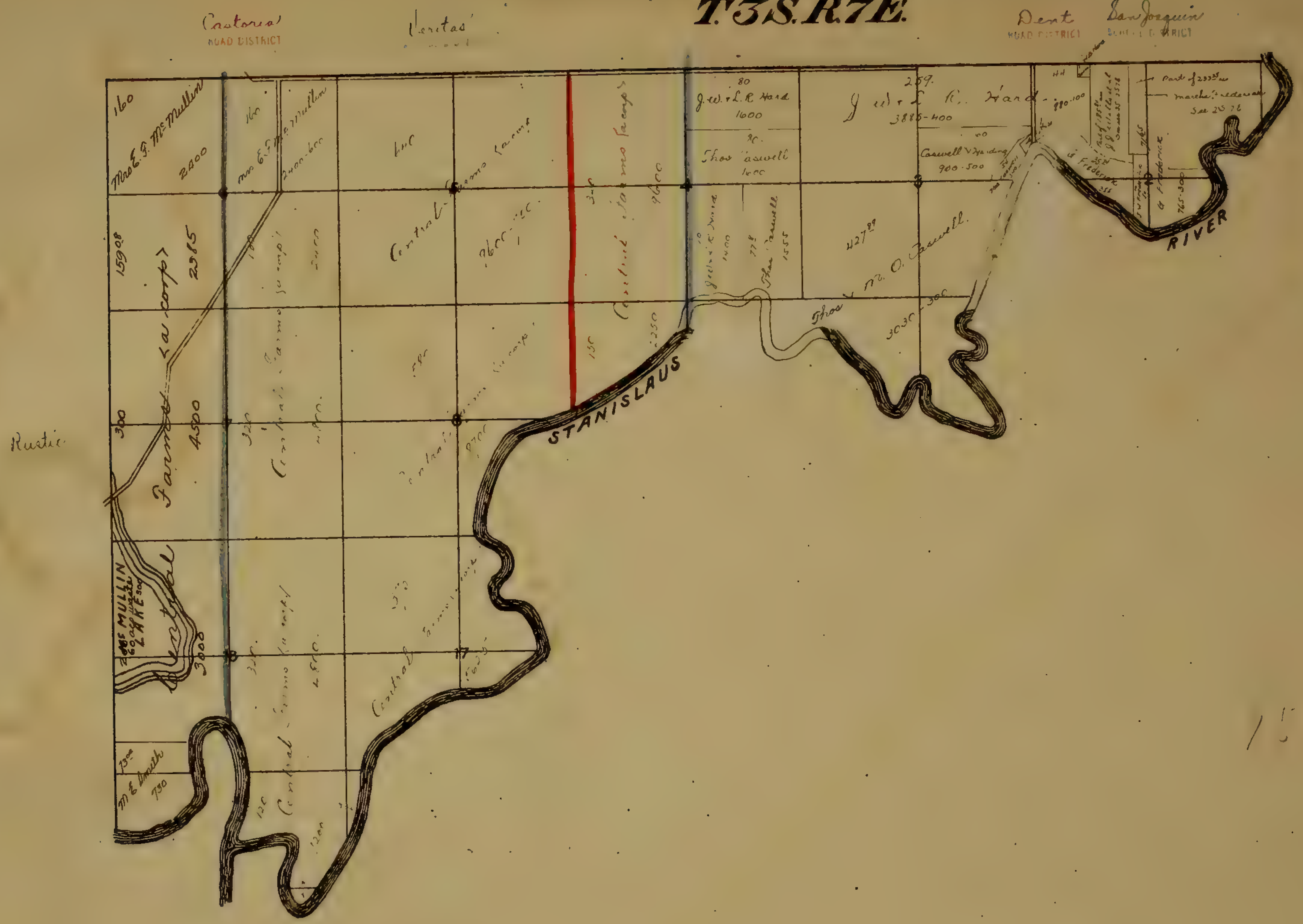
Castoria
ROAD DISTRICT
Veritas
Dent
ROAD DISTRICT
San Joaquin
SCHOOL DISTRICT
Rustic
160
Mrs E. F. McMullin
2400
160
Mrs E. F. McMullin
2400-600
15908
Farmers (a corp)
2985
300
4500
320
Central Farms (a corp)
640
Central Farms (a corp)
9600
Central Farms (a corp)
9600
250
STANISLAUS
80
J. W. & L. R. Hard
1600
80
Thos Caswell
1600
259
J. W. & L. R. Hard
3885-400
Caswell & Harding
900-500
880-100
Part of 2333 ac
Marcha Frederick
Sec 25 T 2
J. Frederick
765
G Frederick
765-300
RIVER
J. W. & L. R. Hard
1400
Thos Caswell
1555
427
Thos & M. O. Caswell
3030-300
MULLIN LAKE
3000
M E Smith
730
Central Farms (a corp)
17

15

T.4S.R.4E.

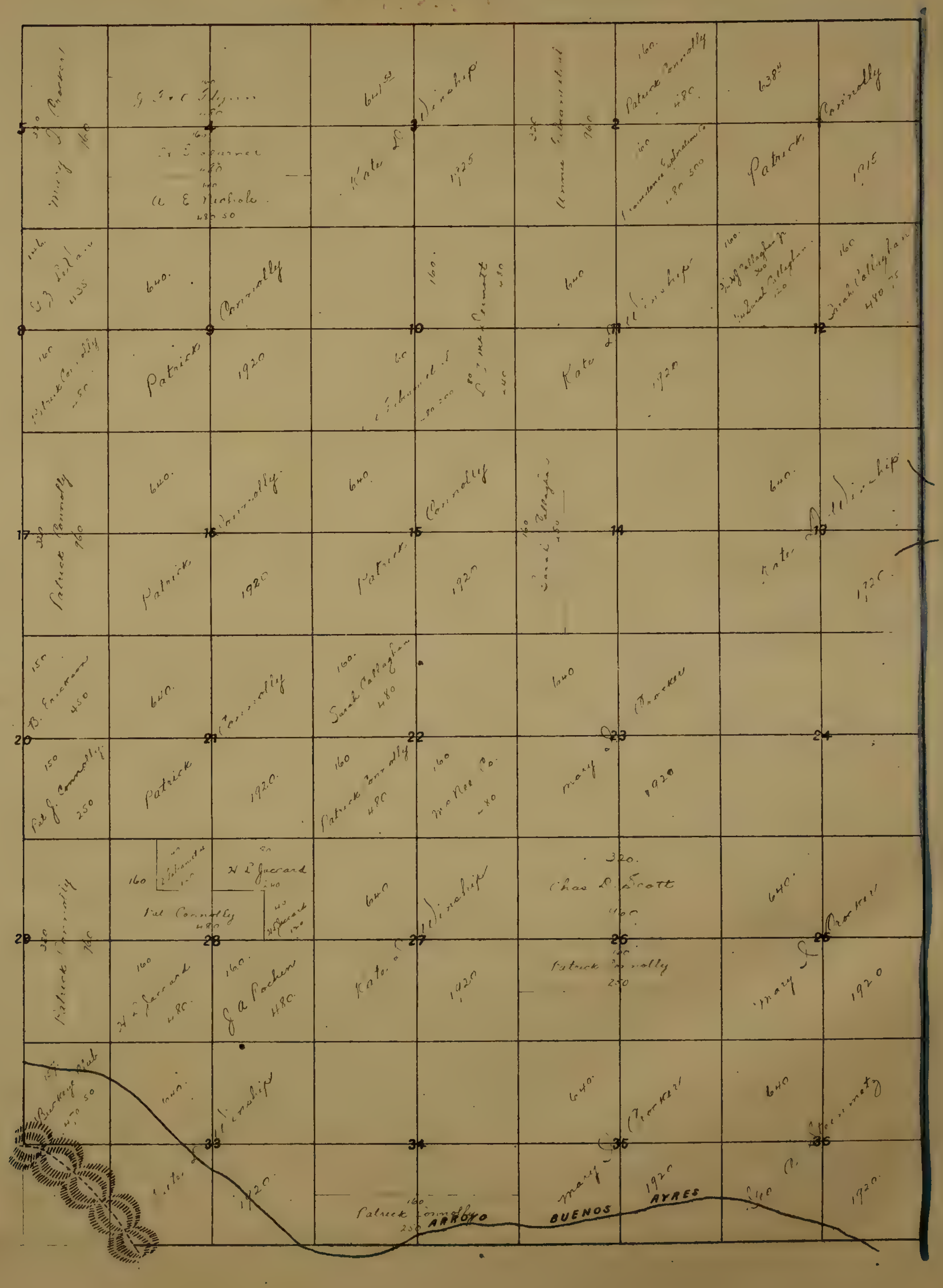
5
4
3
2
1
8
9
10
11
12
17
16
15
14
13
20
21
22
23
24
29
28
27
26
25
33
34
35
36
G E & C Flynn
A E Nichols
480 50
640
Kate L Dinship
1925
Patrick Connolly
480
638
Patrick
Connolly
1915
640
Connolly
160
Patrick Connolly
Patrick
1920
Kate
1920
160
Sarah Callaghan
480 75
640
Connolly
Patrick
1920
Patrick Connolly
Patrick
1920
B. Erickson
450
640
Connolly
160
Sarah Callaghan
480
640
Crocker
Pat J. Connolly
250
Patrick
1920
160
Patrick Connolly
480
Mary
1920
160
H L Jacard
Pat Connolly
480
640
Dinship
320
Chas D Scott
640
Crocker
160
J A Pachen
480
Kate
1920
Patrick Connolly
250
Mary
1920
640
Dinship
640
Crocker
640
Connolly
1920
Patrick Connolly
250
Mary
1920
1920
ARROYO
BUENOS
AYRES

Tulare

Carniques

(45.4-5)

T.4S.R.5E.

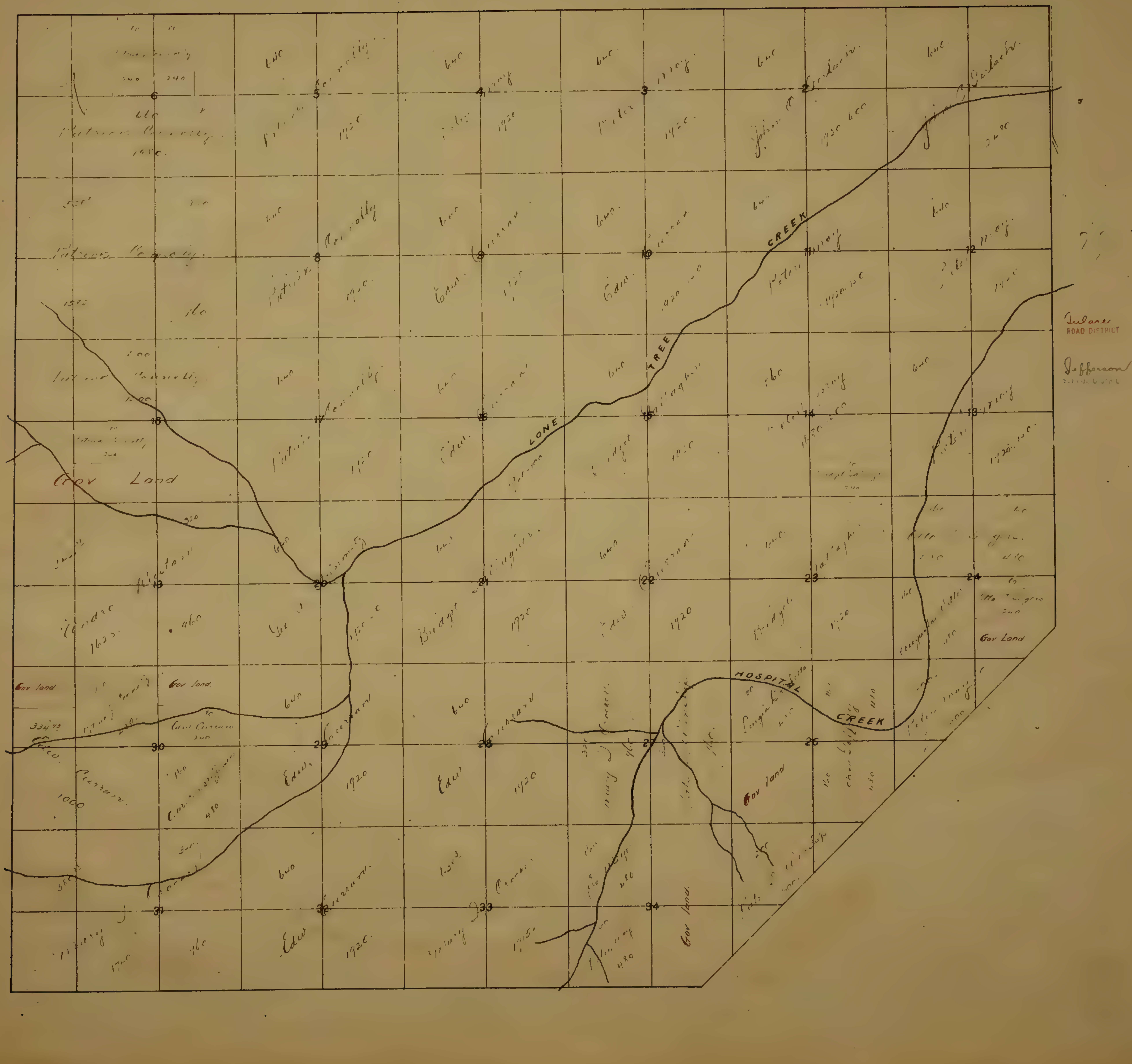
6
5
4
3
2
8
9
10
11
12
18
17
16
15
14
13
19
20
21
22
23
24
30
29
28
27
26
31
32
33
34
LONE TREE CREEK
HOSPITAL CREEK
Gov Land
Gov land
Gov land
Gov land
Gov Land
Gov land
John A. Gerlach
Patrick Connolly
Peter Murray
Edw. Curran
640
1920
Tulare
ROAD DISTRICT
Jefferson

T.4S.R.6E.

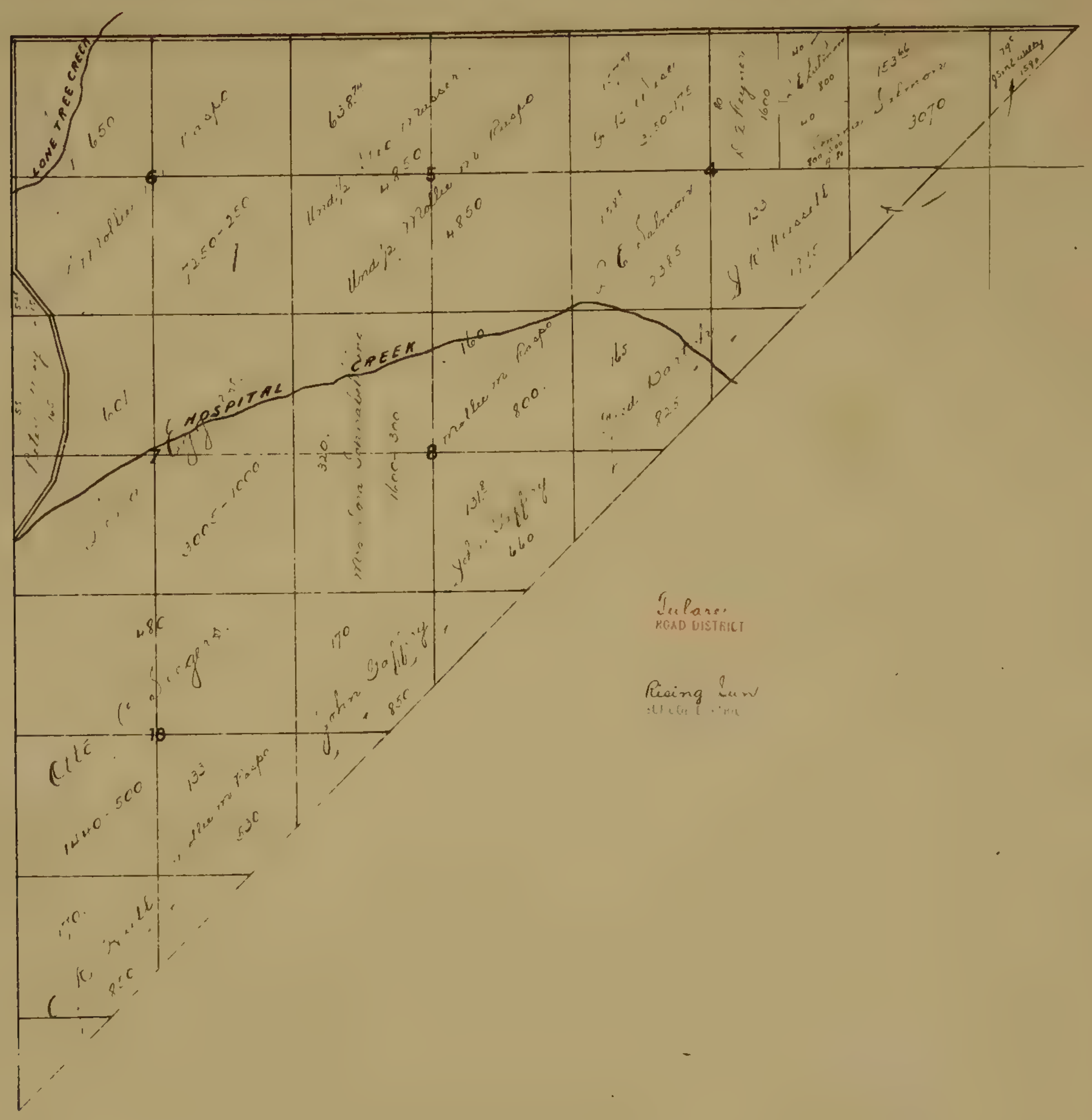
LONE TREE CREEK
HOSPITAL CREEK
6
5
4
7
8
18
Tulare
ROAD DISTRICT
Rising Sun
John Goffrey
Salmon
3070
4850
800
2385
660
650

T. 5 S. R. 4 E.

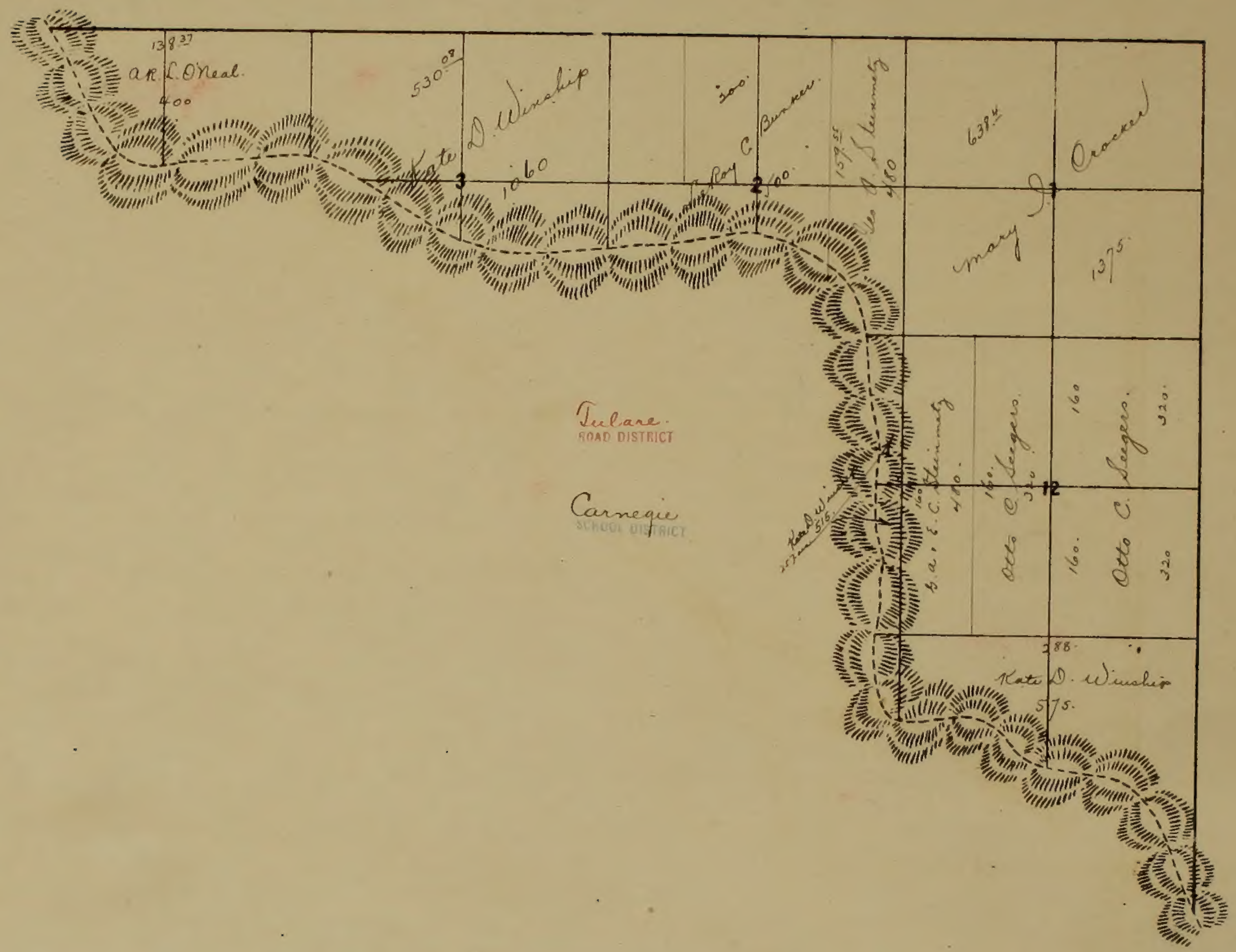
138.37
a.R. L. O'Neal.
400
530.08
Kate D. Winship
1060
3
300.
Roy C. Bunker.
2
300.
157.55
J. S. Steinmetz
480
638.4
Mary J. Crocker
1
1375.
G. A. & E. C. Steinmetz
480.
160.
Otto C. Seegers.
160.
320.
12
160
Otto C. Seegers.
320.
160.
Otto C. Seegers
320
Kate D. Winship
515.
288.
Kate D. Winship
575.
Tulare.
ROAD DISTRICT
Carnegie
SCHOOL DISTRICT

(45-4-5)

T.5S.R.5E.

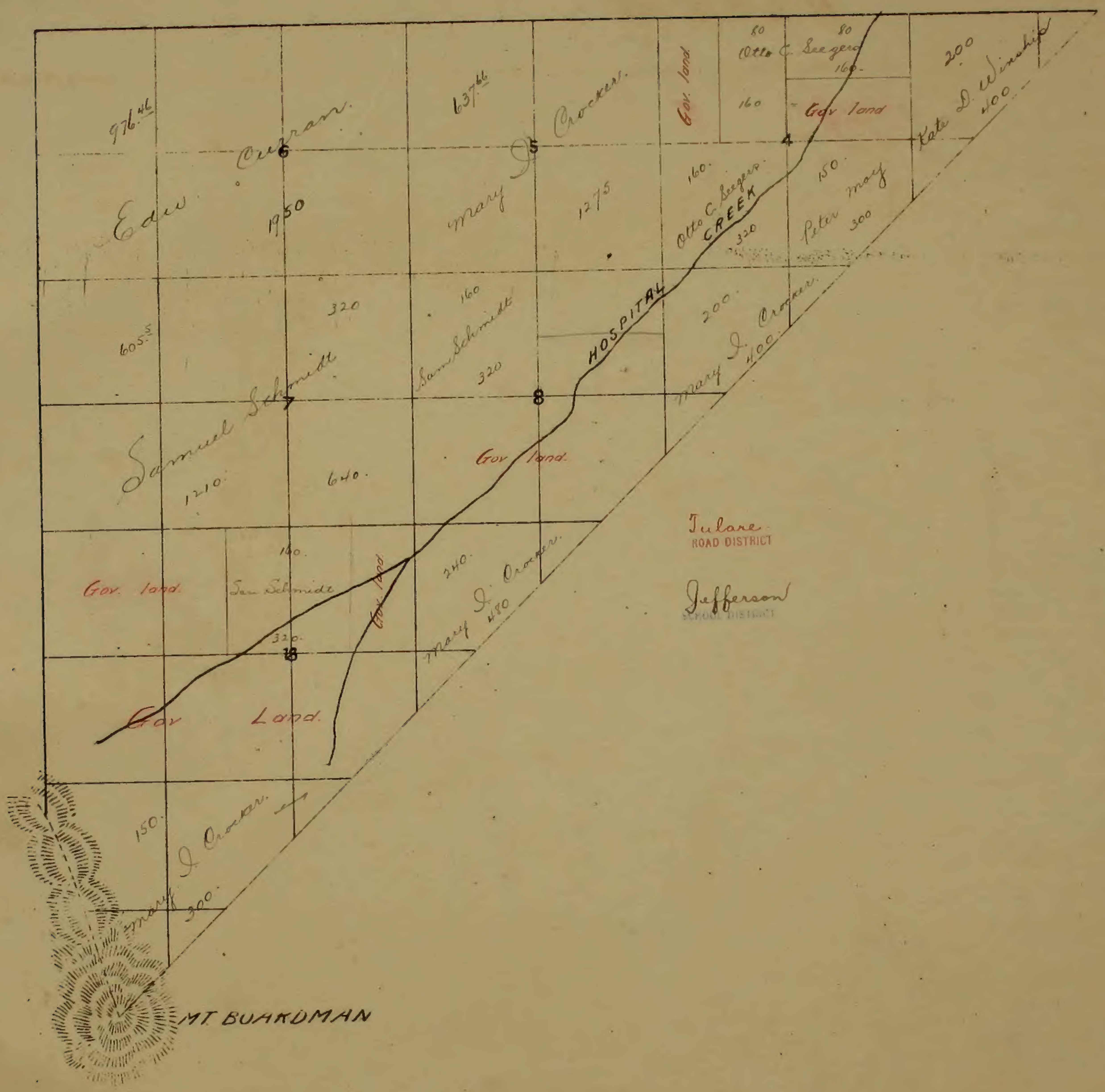

97646
Edw. Curran.
1950
63746
Mary D. Crocker.
1275
Gov. land
80
80
Otto C. Seegers
160
160
Gov land
200
Kate D. Winship
400
6
5
4
160.
Otto C. Seegers
150.
Peter May
300
320
HOSPITAL CREEK
605.5
320
160
Sam Schmidt
320
200.
Mary D. Crocker
400
Samuel Schmidt
7
8
1210
640.
Gov. land.
Tulare
ROAD DISTRICT
Jefferson
SCHOOL DISTRICT
160.
Gov. land.
Sam Schmidt
Gov land
240.
Mary D. Crocker
480
320.
18
Gov Land.
150.
Mary D. Crocker.
300.
MT. BOARDMAN

80

3

E3

COUNTY PLATS

1919